NHamp
F
44
.R5
1999

Town of Rindge

ANNUAL REPORT

Rindge, NH

1999

Digitized by the Internet Archive
in 2013

http://archive.org/details/annualreportofto1999rind

F
44
.R5
1999

We would like to say a special thanks to Albert Sylvestre for allowing us to use his photograph for the front cover "01/01/00."

Title: 01/01/00
It's All About Time

"I photographed the Second Meeting House of Rindge, NH which was constructed in 1796, on the first of January 2000. And the time was 07:05."

"This was my first photograph of the 21st Century. It transcends the end of a Century, the beginning of another Century, a millennium, and the first sunrise of a new day.

"This is why I say, THIS IS ALL ABOUT TIME!!!"

Copyright Albert W. Sylvestre
Used with permission.
78 Birch Drive
Rindge, NH 03461

Annual Report of the Town Officers

Year Ending December 31, 1999

Rindge, New Hampshire

Table of Contents

Table of Contents 5
Town Officers 7
ELECTED OFFICIALS 7
APPOINTED OFFICIALS 8
TOWN WARRANT 2000 11
Plain Language Warrant 18
Total Projected Tax Impact 22
Vision Statement from the Community Profile 23
1999 Budget Summary 24
Actual Homeowner Costs of FY 2000 Budget 25
Summary Inventory of Valuation 27
1999 Tax Rate Calculation 28
THE MINUTES OF THE MARCH 9,1999 29
Report of The Selectmen 37
Employees as Assets 37
Town Administration 38
Library, Community and Recreation Center 38
Educational Review Committee 39
Franklin Pierce College 40
Report of the Town Administrator 41
The Community Profile 41
The Budget Process 42
Tax Rate History Information 43
Building Report 44
Highway Building 44
The Town Clerk's Office 45
Report of the Tax Collector 46
Report of the Town Treasurer 49
Report of the Town Clerk 52
Report of the Budget Advisory Committee 53
Report of the Planning Board 55
Report of the Board of Adjustment 58
Report of the Conservation Commission 59
Report of the Highway Department 61
Synopsis of Work Projects of 1999 61
Transfer Station and Swap Shop 63
Short-Term Future Goals 64
Long-Term Goals 65
Report of the Police Department 66

Rindge Fire Department Annual Report 67
Goals for the Year 2000 67
Department of Fire Services 69
Mission Statement 69
PERSONNEL 70
Rindge Fire Department Organizational Chart 71
FIRE PREVENTION & EDUCATION 72
EMERGENCY MEDICAL SERVICES 72
FIRE SUPPRESSION 73
COMMUNICATIONS 74
FACILITIES 75
APPARATUS & EQUIPMENT 75
FUTURE CAPITAL NEEDS 76
Building Department Report 77
Report of the Jaffrey Ambulance 79
Rindge Recreation Department 80
Youth Programs 82
The Wellington Park Project 84
History 84
Finances to Date 85
Trustee of Trust Funds Scholarship Report 87
Report of the Ingalls Memorial Library 88
Ingalls Memorial Library Report of the Trustees 89
End of the Year Financial Report 1999 90
Jaffrey Rindge Community Works 91
HCS - Home Healthcare, Hospice and Community Services 92
ANNUAL REPORT 93
Report of the History Committee 94
1999 Total Wages 95
Town Report Subscription Form 97

Appendices

1. Financial Section **Green Pages**

MS 6 (Budget)
Auditors Report
Trustees of the Trust Funds

2. Valuation of Real Estate **Blue Pages**

Town Officers

ELECTED OFFICIALS

Moderator

David M. Tower	Term Expires	2000

Selectmen/Assessors

Michael J. Whitney, Chairman	Term Expires	2000
H. Benson Walen	Term Expires	2001
Douglas J. Heywood	Term Expires	2002

Town Clerk

Carol Donovan	Term Expires	2002

Tax Collector

Carol Donovan	Term Expires	2002

Treasurer

Adrienne Hudson	Term Expires	2002
Peter Wells (Deputy Treasurer)	Term Expires	2002

County Commissioner

Peter Davis	Term Expires	2000

State Senator

Mark Fernald	District 11	Term Expires	2000

Representative to the General Court

John B. Hunt	District 10	Term Expires	2000
William Rose	District 13	Term Expires	2000

Planning Board

John Vorfeld, Chairman	Term Expires	2000
Cheves Walling	Term Expires	2000
Katie Duffy	Term Expires	2001
Tim Halliday	Term Expires	2001
Christopher Kundert	Term Expires	2002
Sharon O'Keefe, Alternate & Administrator	Term Expires	2002
Richard Isakson, Alternate	Term Expires	2002
Douglas J. Heywood, Ex Officio		

Budget Advisory Committee

Bruce Hall, Chairman	Term Expires	2001

Robert Cleland	Term Expires	2000
Marilynn Vagalebre	Term Expires	2000
Jean Benson	Term Expires	2001
Kathy Peahl	Term Expires	2002
Arthur Speros	Term Expires	2002

Supervisors of the Checklist

Lila M. Burbank, Chairman	Term Expires	2004
Geraldine Ducharme	Term Expires	2000
Janet Gordon	Term Expires	2002

Library Trustees

Richard Isakson, Chairman	Term Expires	2002
Clarence May, Vice Chairman	Term Expires	2001
Nancy Little	Term Expires	2000
Donald Umlauf	Term Expires	2000
Florence Marsh	Term Expires	2001

Constable

Lawrence T. Harris	Term Expires	2000

Overseer of Welfare

Marabeth Farmer	Term Expires	2000

Trustees of Trust Funds

Jean White	Term Expires	2000
Ruby Menard	Term Expires	2001
Jeanne Carguilo	Term Expires	2002

School Board Members

Daniel Whitney	Term Expires	2000
Timothy Derr	Term Expires	2000
Dennis Casey	Term Expires	2002

School Moderator

David Tower	Term Expires	2000

APPOINTED OFFICIALS

Board of Adjustment

Redvers G. White, Chairman	Term Expires	2000
Philip Stenersen	Term Expires	2000
Norman May, Alternate	Term Expires	2000
Paula Sumner	Term Expires	2001
Kathleen Isakson	Term Expires	2001
Richard Mellor	Term Expires	2002

Jeanne Carguilo, Secretary/Alternate	Term Expires	2002

Emergency Management Director
Chris Christopoulos, Jr., Director of Public and Life Safety

Conservation Commission

Richard Mellor, Chairman	Term Expires	2000
Sheila Ames	Term Expires	2000
Jon Vanderhorst	Term Expires	2000
Barbara Wells	Term Expires	2001
Robert F. Shepherd	Term Expires	2001
Christopher Carreira	Term Expires	2002
Shirley Carney, Secretary		

Health Officer
Carl Weber, Town Administrator

Fire Department
Chris Christopoulos, Jr., Fire Chief & Fire Warden
Dale Norby, Deputy Fire Chief, EMS
John Flagg, Deputy Fire Chief, Fire
Timothy Labonte, Firefighter/EMT/Clerk

Highway Department

Bruce Berry	Road Agent
Robb Anderson	
Michael Cloutier	
Jeffrey Albert	
Richard Cloutier	
Stephen Gendron	

Transfer Station
Edward Rourke
Andrew Dube

Police Department

David J. Collum	Chief
Russell St. Pierre	Patrolman
Thomas Lemire	Patrolman
David Blake	Patrolman
Aaron Thompson	Patrolman
Ian Donovan	Patrolman
William O'Neil, Jr.	Patrolman
Doris Wagner	Secretary/Dispatch/Matron
Raymond Anair	Special
Michael Sebor	Special

Michael Chapdelaine	Special
Craig Tucker	Special
Garry Stevens	Special

Animal Control Officer

Lawrence T. Harris Jr. Dog Officer/Jail Keeper	Term Expires 2000
Dwight Whitcomb, Jailor	Term Expires 2000

Recreation Department

Todd Souza	Director

Recreation Committee

Jean Kundert	Term Expires	2000
John Ciarcia	Term Expires	2001
Lynn Derr	Term Expires	2001
Eric Van Wagoner	Term Expires	2001
Peggi Brogan	Term Expires	2001
Nancy O'Loughlin	Term Expires	2003
Kim Robie	Term Expires	2003

History Committee

Amy Raymond	Chairman
Linda Bussiere	Secretary
Edward Brummer	
Joseph Gosling	
Barbara Rice	
Elizabeth Sampson	
James Jenkins	

Town Office Personnel

Carl E. Weber	Town Administrator
Patricia Robbins	Secretary
Julie Faas	Bookkeeper/Property Assessment Clerk
Peter Wells	Deputy Treasurer
Nancy Martin	Deputy Town Clerk/Tax Collector
Sharon O'Keefe	Planning Board Administrator
Lynne Aho	Custodian

Library Personnel

Diane Gardenour	Librarian
Jeanne Olson	Children's Librarian
Lisa Wiley	
Georgianna Connor	
Raymond Hoyt	Custodian

THE STATE OF NEW HAMPSHIRE

TOWN WARRANT 2000

To the inhabitants of the Town of Rindge, in the County of Cheshire, State of New Hampshire, qualified to vote in the Town Affairs.

You are hereby notified to appear at Rindge Memorial School Auditorium on School Street, Rindge Center in said Rindge on Tuesday, the 14th day of March next, from 8:00 AM to 7:00 PM, to choose all necessary Town Officers and School District Officers for the ensuing year, and to vote on such matters as may appear on the ballot.

The Business Meeting will be called to order at 7:30 PM to act upon the following subjects:

ARTICLE 1: To Choose all necessary Town Officers for the year ensuing. (By Official Ballot)

Selectmen for Three-Year Term
Trustee of the Trust Funds for Three Year Term
Planning Board for Three Year Term
Library Trustee for Three Year Term
Library Trustee for Three Year Term
Budget Advisory for Three Year Term
Budget Advisory for Three Year Term
Town Moderator for Two Year Term
Overseer of Welfare for One Year Term
Town Constable for One Year Term
Supervisor of the Checklist for Six Year Term

ARTICLE 2: Are you in favor of amending the Zoning Ordinance of the Town of Rindge as proposed by the Planning Board and printed as follows:

ARE YOU IN FAVOR OF THE ADOPTION OF AMENDMENT NO. 1 AS PROPOSED BY THE PLANNING BOARD FOR THE TOWN OF RINDGE ZONING ORDINANCE AND GENERALLY DESCRIBED AS FOLLOWS?
Amend Article XVI- Definitions—G. to read: **Dwelling/Dwelling Unit**: *A building used in whole or in part for human habitation with its own sanitary and/or kitchen facilities, forming a single habitable unit used or intended to be used for living, sleeping, cooking, eating and sanitation.*

ARE YOU IN FAVOR OF THE ADOPTION OF AMENDMENT NO. 2 AS PROPOSED BY THE PLANNING BOARD FOR THE TOWN OF RINDGE

ZONING ORDINANCE AND GENERALLY DESCRIBED AS FOLLOWS: Amend Article XVI-Definitions—H. to read: *Dwelling, Single Family: A single building situated on a single lot having one dwelling unit.*

ARE YOU IN FAVOR OF THE ADOPTION OF AMENDMENT NO. 3 AS PROPOSED BY THE PLANNING BOARD FOR THE TOWN OF RINDGE ZONING ORDINANCE AND GENERALLY DESCRIBED AS FOLLOWS: Amend Appendix A-Sign Ordinance, Section V A to read: The following signs do not require a permit but nevertheless must meet the provision of Section VII *and must be located on the premises on which the business is located.*

ARE YOU IN FAVOR OF THE ADOPTION OF AMENDMENT NO. 4 AS PROPOSED BY THE PLANNING BOARD FOR THE TOWN OF RINDGE ZONING ORDINANCE AND GENERALLY DESCRIBED AS FOLLOWS: Amend **Appendix A-Sign Ordinance, Section VI-C** to include the *College District* in the paragraph.

ARE YOU IN FAVOR OF THE ADOPTION OF AMENDMENT NO. 5 AS PROPOSED BY THE PLANNING BOARD FOR THE TOWN OF RINDGE ZONING ORDINANCE AND GENERALLY DESCRIBED AS FOLLOWS: Amend Appendix A-Sign Ordinance, Section VI -C (2) to include the *College District* in the paragraph.

ARE YOU IN FAVOR OF THE ADOPTION OF AMENDMENT NO. 6 AS PROPOSED BY THE PLANNING BOARD FOR THE TOWN OF RINDGE ZONING ORDINANCE AND GENERALLY DESCRIBED AS FOLLOWS: Amend Appendix A-Sign Ordinance, Section V-C (2) To remove the reference to *Code Enforcement Officer and replace it with Selectmen.*

ARE YOU IN FAVOR OF THE ADOPTION OF AMENDMENT NO. 7 AS PROPOSED BY THE PLANNING BOARD FOR THE TOWN OF RINDGE ZONING ORDINANCE AND GENERALLY DESCRIBED AS FOLLOWS: Amend Appendix A-Sign Ordinance, Section VIII to remove A, B & C *and allow the Selectmen to determine the appropriate fee and schedule of renewal permits.*

ARE YOU IN FAVOR OF THE ADOPTION OF AMENDMENT NO. 8 AS PROPOSED BY THE PLANNING BOARD FOR THE TOWN OF RINDGE ZONING ORDINANCE AND GENERALLY DESCRIBED AS FOLLOWS: Amend Appendix A-Sign Ordinance Section VII-Prohibited Signs, A -by changing the wording of the paragraph to read: Any off-premises sign which advertises an activity, business, product or service *not* conducted on the premises upon which the sign is located.

ARE YOU IN FAVOR OF THE ADOPTION OF AMENDMENT NO. 9 AS PROPOSED BY THE PLANNING BOARD FOR THE TOWN OF RINDGE ZONING ORDINANCE AND GENERALLY DESCRIBED AS FOLLOWS:

Amend the Underground Storage Tank Bylaw Section IV, paragraph- 5 to remove the reference to the *Aquifer Protection District,* so that all districts are equally protected.

ARE YOU IN FAVOR OF THE ADOPTION OF AMENDMENT NO. 10 AS PROPOSED BY THE PLANNING BOARD FOR THE TOWN OF RINDGE ZONING ORDINANCE AND GENERALLY DESCRIBED AS FOLLOWS: Amend the Underground Storage Tank Bylaw Section V, paragraph- 5, 1 to read: To abandon a tank which is located under a building and which cannot be removed from the ground without first removing the building, the owner shall promptly notify the Selectmen, *and shall proceed as prescribed by the Department of Environmental Services.*

ARE YOU IN FAVOR OF THE ADOPTION OF AMENDMENT NO. 11 AS PROPOSED BY THE PLANNING BOARD FOR THE TOWN OF RINDGE ZONING ORDINANCE AND GENERALLY DESCRIBED AS FOLLOWS: Amend the Underground Storage Tank Bylaw Section V, paragraph- 5, 2 by: including 4 new *paragraphs with recommended procedures for removal of abandoned underground tanks.*

ARE YOU IN FAVOR OF THE ADOPTION OF AMENDMENT NO. 12 AS PROPOSED BY THE PLANNING BOARD FOR THE TOWN OF RINDGE ZONING ORDINANCE AND GENERALLY DESCRIBED AS FOLLOWS: Amend the Underground Storage Tank Bylaw Section VI- Defects, to remove the last line regarding the *$10.00 permit fee and adding "A fee for this permit shall be determined by the Selectmen or their agent".*

ARE YOU IN FAVOR OF THE ADOPTION OF AMENDMENT NO. 13 AS PROPOSED BY THE PLANNING BOARD FOR THE TOWN OF RINDGE ZONING ORDINANCE AND GENERALLY DESCRIBED AS FOLLOWS: Amend the Floodplain Development Ordinance by: Changing the reference to the date of the Flood Insurance Rate Map, from May 18, 1998 to read: *...as originally adopted on May 18, 1998 and subsequently amended by FEMA.*

ARE YOU IN FAVOR OF THE ADOPTION OF AMENDMENT NO. 14 AS PROPOSED BY THE PLANNING BOARD FOR THE TOWN OF RINDGE ZONING ORDINANCE AND GENERALLY DESCRIBED AS FOLLOWS: Rescinding the ordinance adopted on March 11, 1986 and subsequently amended, and replacing it with a new Conservation District Ordinance recommended the by Conservation Commission.

ARTICLE 3: To hear and act upon the reports of the Selectmen, Town Treasurer, Town Clerk, and reports of all agents, committees and officers hereto chosen.

ARTICLE 4: To see if the Town will vote to raise and appropriate the sum of $2,106,421.83 as posted, which represents the operating budget for the year 2000 said

sum does not include special or individual articles addressed. (Submitted by the Selectmen) **(Recommended by the Board of Selectmen and a majority of the Budget Advisory Committee)**

ARTICLE 5: To see if the Town will vote to approve the cost item included in the Collective Bargaining Agreement reached between the Town of Rindge and the Teamsters, Local 633 of New Hampshire which calls for the following increases in salaries and benefits:

Year	Estimated Increase	Year	Estimated Increase
2000	**$78,000**	2001	**$39,000**

and further to raise and appropriate the sum of **Seventy-Eight Thousand Dollars ($78,000)** for the 2000 fiscal year, such sum representing the additional costs attributable to the increase in salaries and benefits over those of the appropriation at current staffing levels paid in the prior fiscal year. **(Recommended by the Board of Selectmen and a majority of the Budget Advisory Committee)**

ARTICLE 6: To see if the Town will vote to appropriate from surplus, the sum of **One Hundred Thirty-Eight Thousand Five Hundred Forty Dollars ($138,540)** to be placed into the Capital Reserve Accounts established for that purpose: $15,000 to be placed into the Fire Equipment Capital Reserve Fund, $20,000 to be placed into the Police Department Equipment Capital Reserve Fund, $33,040 to be placed into the Highway Equipment Capital Reserve Fund, $25,000 to be placed into the Municipal Buildings Capital Reserve Fund, $45,500 to be placed into the Recreation Facilities Capital Reserve Fund. (Submitted by the Board of Selectmen) **(Recommended by the Board of Selectmen and a majority of the Budget Advisory Committee)**

ARTICLE 7: To see if the Town will vote to appropriate from surplus, the sum of **Thirty-Five Thousand Dollars ($35,000)** for the purpose of conducting a feasibility study for the proposed Highway Garage, including complete as-built design plans, site survey including wetlands, and permitting. (Submitted by the Highway Department) **(Recommended by the Board of Selectmen and a majority of the Budget Advisory Committee)**

ARTICLE 8: To see if the Town will vote to appropriate from surplus, the sum of **Sixty Thousand and Five Hundred Dollars ($60,500.00)** for the purpose of conducting the engineering study for the North Street Bridge. Said expenditures to be offset by **Forty-Eight Thousand Four Hundred Dollars ($48,400.00)** or 80 % through a State Bridge Aid Matching program. (Submitted by the Highway Department) **(Recommended by the Board of Selectmen and a majority of the Budget Advisory Committee)**

ARTICLE 9: To see if the Town will vote to raise and appropriate the sum of **Six Thousand and Six Hundred Dollars ($6,600.00)** for the purpose of purchasing forestry fire fighting protective clothing and portable radios, said expenditures to be offset by **Five Thousand Two Hundred and Eighty Dollars ($5,280.00)** or 80 % through a State Forestry Grant. (Submitted by the Rindge Fire Department) **(Recommended by the Board of Selectmen and a majority of the Budget Advisory Committee)**

ARTICLE 10: To see if the Town will vote to appropriate and authorize the withdrawal from the Capital Reserve Fund established for Municipal Buildings the sum of **Fifteen Thousand Five Hundred Dollars ($15,500.00)** for the purpose of constructing a separate office for the Town Clerk in the Town Office building. (Submitted by the Selectmen) **(Recommended by the Board of Selectmen and a majority of the Budget Advisory Committee)**

ARTICLE 11: To see if the Town will vote to appropriate and authorize the withdrawal from the Capital Reserve Fund established for Fire Department Equipment the sum of **One Hundred Fourteen Thousand Dollars ($114,000)** of which: **Fifty Thousand Dollars ($50,000.00)** for the purpose of purchasing a new 4x4 Forestry Unit to replace existing 1976 Chevy Forestry Unit and **Thirty-Seven Thousand Dollars ($37,000.00)** for the purpose of purchasing and installation of a Diesel Vehicle Exhaust Removal System for the Fire Station and **Twenty-Seven Thousand Dollars ($27,000.00)** for the purpose of purchasing a new 4x4 Utility Vehicle to replace existing 1992 Crown-Victoria Fire Chief's vehicle. (Submitted by the Rindge Fire Department) **(Recommended by the Board of Selectmen and a majority of the Budget Advisory Committee)**

ARTICLE 12: To see if the Town will vote to change the name of the previously established Capital Reserve Fund for the Recreation Department (Recreational Facilities Capital Reserve Fund) to the **Recreational Facilities, Parks and Equipment Capital Reserve Fund. 2/3rds Recorded Vote Required.** (Submitted by the Recreation Department) **(Recommended by the Board of Selectmen and a majority of the Budget Advisory Committee)**

ARTICLE 13: To see if the Town will vote to appropriate and authorize the withdrawal of **Fifty Thousand Dollars ($50,000),** of which: **Twenty-Five Thousand Dollars ($25,000)** for Wellington Park and **Twenty-Five Thousand Dollars ($25,000)** for the purchase of a Recreational Van from the Recreational Facilities, Parks and Equipment Capital Reserve Fund. (Submitted by Recreation Department) **(Recommended by the Board of Selectmen and a majority of the Budget Advisory Committee)**

ARTICLE 14: To see if the Town will vote to appropriate and authorize the withdrawal from surplus the sum of **Six Thousand Dollars ($6,000)** for bulletproof vests. Said expenditures to be offset by 50% reimbursement through a United States Department of Justice, Bureau of Justice Assistance Grant. (Submitted by the Selectmen) **(Recommended by the Board of Selectmen and a majority of the Budget Advisory Committee)**

ARTICLE 15: To see if the Town will vote to appropriate and authorize the withdrawal from the Capital Reserve Fund established for this purpose (Police Department Equipment) the sum of **Twenty-Seven Thousand Dollars ($27,000.00)** for the purpose of purchasing a new 4x4 Utility Vehicle. (Submitted by the Selectmen) **(Recommended by the Board of Selectmen and a majority of the Budget Advisory Committee)**

ARTICLE 16: To see if the Town will vote to appropriate and authorize the withdrawal from the Capital Reserve Fund established for this purpose (Highway Department Equipment) the sum of **Ninety-Three Thousand Eight Hundred Dollars ($93,800)**, of which: **Eighty-One Thousand Two Hundred Dollars ($81,200)** for the purpose of purchasing a new 6 Wheeled Dump Truck, and **Seventy-Five Hundred Dollars ($7,500)** for the purpose of purchasing a new riding lawn mower for cemetery and common care, and **Five Thousand One Hundred Dollars ($5,100)** for the purpose of purchasing a cross conveyor for the maintenance of road edges. (Submitted by the Highway Department) **(Recommended by the Board of Selectmen and a majority of the Budget Advisory Committee)**

ARTICLE 17: To see if the Town will vote to appropriate from surplus, the sum of **Two Thousand Dollars ($2,000)** for the purpose of hiring an engineering firm to assist the Solid Waste Taskforce to develop a comprehensive Solid Waste Plan. **(Recommended by the Board of Selectmen and a majority of the Budget Advisory Committee)**

ARTICLE 18: To see if the Town will vote to appropriate and authorize the withdrawal from the Capital Reserve Fund established for this purpose (Solid Waste Equipment) the sum of **Eight Thousand Eight Hundred Dollars ($8,800)** for the purpose of purchasing and installing recycling equipment. (Submitted by the Highway Department) **(Recommended by the Board of Selectmen and a majority of the Budget Advisory Committee)**

ARTICLE 19: To see if the Town will vote to raise and appropriate the sum of **Five Thousand Dollars ($5,000.00)** to be matched by the community for an additional $5,000 to conduct an architectural and engineering preliminary design for the Library, Community, and Recreation Multi-Use Building. **(Recommended by the Board of Selectmen and a majority of the Budget Advisory Committee)**

ARTICLE 20: To see if the Town will vote to appropriate and authorize the withdrawal from the Capital Reserve Fund established for this purpose (The Ingalls Memorial Library Construction and Renovation Fund) the sum of **Three Hundred Fifty Thousand Dollars ($350,000)** for repairs to the Ingalls Memorial Library to include: Asbestos Removal, Copper Gutters, Brick Work, Front Sidewalks, Snow Guards, and ADA compliance. (Submitted by the Selectmen and the Library Trustees) **(Recommended by the Board of Selectmen and a majority of the Budget Advisory Committee)**

ARTICLE 21: To see if the Town will authorize the Selectmen to negotiate with representatives of the First Congregational Church of Rindge regarding the agreement between the Church and the Town that may include changing the areas of responsibility of the building and the possible purchase of the parsonage land adjacent to the highway barn by the Town and said agreement to be voted on at Town Meeting in 2001. (Submitted by the Selectmen)

ARTICLE 22: To see if the Town will raise and appropriate the sum of **One Thousand Four Hundred Forty-Five Dollars ($1,445.00)** to Home Healthcare, Hospice and Community Services (HCS) to support the continuance of Meals-On-Wheels being provided

to the residents of Rindge. (Submitted by the Board of Selectmen) **(Recommended by the Board of Selectmen and a majority of the Budget Advisory Committee)**

ARTICLE 23: To see if the Town will vote to raise and appropriate the sum of **Two Thousand and Five Hundred Dollars ($2,500.00)** to the Children's Scholarship Fund-NH to provide scholarships dedicated to the low-income children of Rindge. (Submitted by the Selectmen) **(Recommended by the Board of Selectmen and a majority of the Budget Advisory Committee)**

ARTICLE 24: Shall the Town of Rindge direct the Jaffrey/Rindge Cooperative School District to undertake a study of the feasibility and suitability of the withdrawal of the pre-existing Rindge School District from the Jaffrey-Rindge Cooperative School District? (Submitted by the Selectmen)

ARTICLE 25: Shall the Town discontinue the practice of requiring Sunday Permits for commercial establishments who conduct business on Sundays. (Submitted by the Selectmen) **(Recommended by the Board of Selectmen)**

ARTICLE 26: Shall the Town adopt the proposed Vision Mission Statement to be included in subsequent Town reports, posted for public review, placed in the Master Plan during revision and be revised periodically to ensure an accurate reflection of the Vision for the Town of Rindge? (Submitted by Petition) **(Recommended by the Board of Selectmen)**

ARTICLE 27: To see if the Town will vote to raise and appropriate the sum of **One Hundred Thousand Dollars ($100,000)** to be placed into the Ingalls Memorial Library Construction and Renovation Capital Reserve Fund. (Submitted by Petition) **(The Board of Selectmen does not support this article)**

ARTICLE 28: To take up any other matter that may properly come before this meeting.

Given under our hand and seal this 10th day of February in the year of our Lord, Two Thousand.

Michael J. Whitney

Michael J. Whitney, Chairman

H. Benson Walen

H. Benson Walen

Douglas J. Heywood

Douglas J. Heywood

SELECTMEN OF RINDGE, NH

Plain Language Warrant

Town of Rindge, Plain Language Warrant
(A List of things to be voted upon at Town Meeting)

This Warrant is designed to explain what you will be voting on at the Rindge Town Meeting on Tuesday, March 14th 7:30 PM at the Rindge Memorial School Auditorium. The Official Warrant is available at the Town Office and has more technical language, but this should explain what is happening and give you an idea of the tax impact of the Town's proposals.

During the day you will be voting for the Town Officers, and the proposed zoning changes and at night for the financial articles (small paragraphs requesting money for the budget or individual projects) are voted on. We start with Article 4, because that is where the request for appropriations (money) begins.

ARTICLE 4: This is a vote to raise (by taxation) and appropriate (allow the Town to spend it) $2,106,421.83 that is the operating budget for the year 2000. This figure excludes dollars associated with warrant articles 5-11, 13-20, 22, 23, and 27 but covers Fire, Police, Recreation, Highway, Library, Planning, Financial Administration, and other Town services. **This 3.6% increase has an actual net to taxes of $73,797.83 or 31 cents on the tax rate or will raise taxes by $31.00 per year if your house is worth $100,000. (More or less depending on your house's value) A more detailed sheet is available at the Town Office.**

ARTICLE 5: This article is a vote to approve the Collective Bargaining Agreement reached between the Town of Rindge and police employees who are part of a union. This agreement has costs in the year 2000 and 2001 that are listed below:

Year	Estimated Increase	Year	Estimated Increase
2000	$78,000	2001	$39,000

This article is a vote to raise $78,000 for this year that is above the amount approved in the budget because certain items, such as raises, and other negotiated benefits are included in this article instead of in the actual police budget. **This has an actual net increase to taxes of $78,000 or 32 cents on the tax rate or $32.00 per year if your house is worth $100,000.**

ARTICLE 6: This article is a vote to appropriate from surplus **$138,540**. Surplus is the money left over at the end of the year when the Town does not spend every dollar of what was raised in taxes, or when revenues are higher than projected. The **$138,540** would be placed into the Capital Reserve Accounts, or accounts where the Town saves money for large purchases and can only take this money out with another vote at Town Meeting. Of this money:
$15,000 would be put in the Fire Equipment Fund.

$20,000 would be put in the Police Department Equipment Fund,
$33,040 would be put in the Highway Equipment Fund,
$25,000 would be put in the Municipal Buildings Fund,
$45,500 would be put in the Recreation Facilities Fund

This does not have an effect on next year's taxes because it is taken from surplus. The Selectmen could raise taxes then use the surplus to lower taxes by the same amount, but this guarantees that the taxes are never raised in the first place.

ARTICLE 7: This article is to vote to appropriate from surplus, the sum of **Thirty Five Thousand Dollars ($35,000)** for the purpose of conducting a feasibility study for the proposed Highway Garage, including complete as-built design plans, site survey including wetlands, and permitting. This is for the much needed highway barn so the Town can store its equipment inside. The Board of Selectmen decided to spend this money to have an engineering firm work with us during the process to have a specific set of plans to bid out the construction of this building. The feasibility study includes wetland work, site plan review, site work, as well as contract documents to allow us to bid the project out and have solid pricing for 2001. This article has a **net decrease to surplus of $35,000.**

ARTICLE 8: This article is a vote to appropriate from surplus, **$60,500.00.** This is to conduct an engineering study for the North Street Bridge, an older bridge that needs repairs. The State of New Hampshire will reimburse the Town **$48,400.00** through a State Bridge Matching program. The Town must appropriate the whole amount then the State will reimburse the Town so this has a **net decrease to surplus of $12,100.00.**

ARTICLE 9: This article is a vote to raise and appropriate **$6,600.00** to buy forestry fire fighting protective clothing and portable radios for the Fire Department. This is a grant from the State Forestry Grant program that will reimburse the Town **$5,280.00**. **This has an actual net increase to taxes of $1,320 or 1/2 of a cent on the tax rate or 50 cents per year if your house is worth $100,000.**

ARTICLE 10: This article is the first of many articles requesting to remove money from the Capital Reserve Funds (savings accounts) to purchase equipment or services for the Town. This article is a vote to remove **$15,500.00** complete work at the Town Office to separate the offices of Town Clerk and Tax Collector to prevent the long lines that happen during busy times. **None of the Capital Reserve articles have a tax effect because the money has already been placed into these accounts, the vote is merely to take it out and spend it.**

ARTICLE 11: This article is a vote to remove **$114,000** from the Fire Department Equipment Capital Reserve Fund to use **$50,000.00** to purchase a new 4x4 Forestry Truck to replace the existing 1976 Chevy Forestry Unit, **$37,000.00** to buy and install a Diesel Vehicle Exhaust Removal System for the Fire Station to prevent our members from inhaling harmful exhaust, and **$27,000.00** to buy a new 4x4 Utility Vehicle to

replace the existing 1992 Crown Victoria Fire Chief's vehicle that will be a first response vehicle, especially to our most remote areas.

ARTICLE 12: This article is a vote to change the name of a previously established Capital Reserve Fund for the Recreation Department (Recreational Facilities Capital Reserve Fund) to the **Recreational Facilities, Parks and Equipment Capital Reserve Fund**. The names of the funds are important because you are limited to the general name to determine what you can purchase. You will notice in the next article that it is essential to change the name to allow that purchase. This vote requires a record of the vote and **2/3rds** of the people have to agree to change it.

ARTICLE 13: This article is a vote to remove **$50,000** from the Recreational Facilities, Parks, and Equipment Capital Reserve Fund to use **$25,000** for Wellington Park (the park on Wellington Road) for the continuation of the Wellington Field project and **$25,000** to buy a 15 passenger Recreational Van to provide transportation to recreation events, senior and youth programs. **Note the name change. If it was designated for "Facilities" use only, the purchase of a van would not be allowed.**

In addition, the Town is currently developing a master plan for the Wellington Field project so this warrant article may change to reflect the final engineering report.

ARTICLE 14: This article is a vote to appropriate from surplus **$6,000** for bulletproof vests for the Police Officers. This money will be reimbursed by 50% or $3,000 by a grant from the US Department of Justice so **the net effect to surplus will be a decrease of $3,000.**

ARTICLE 15: This article is a vote to remove **$27,000.00** from the Police Department Equipment Capital Reserve Fund to purchase a new 4x4 Utility Vehicle. Because of the State's paving project this year, and the administrative cost we charge for the use of our cruisers, both the vehicle and the bulletproof vests were paid for by the traffic details from that project. The Town received more in administrative costs then the cost of these two items.

ARTICLE 16: This article is a vote to remove **$93,800** from the Highway Department Equipment Capital Reserve Fund to use **$81,200** to purchase a new 6 Wheeled Dump Truck, **$7,500** to purchase a new riding lawn mower to mow the grass at the cemetery and Town commons, and **$5,100** to purchase a cross conveyor (a great device that pushes gravel to the side of the road when we pave roads so the shoulders look nice, save money by doing the work more efficiently with less man-hours, and are not dangerous).

ARTICLE 17: This article is a vote to appropriate from surplus **$2,000** for hiring an engineering firm to assist the newly developed "Solid Waste Taskforce" develop a comprehensive solid waste plan. Given the rising costs of solid waste disposal, this taskforce will develop a long-term plan for our future needs.

ARTICLE 18: This article is a vote to remove **$8,800** from the Recycling Capital Reserve Fund to purchase and install a bailer door and purchase a recyclable conveyor for the Transfer Station.

ARTICLE 19: This article is to raise and appropriate **$5,000.00** to conduct an architectural and engineering preliminary design for the Library Multi-Use Community Center. Because of the lack of space for expansion at the Library, the Town is looking to build a center that has a library, community center, recreation center, and other uses combined. This $5,000 has already been matched for $5,000 by the community bringing this total to $10,000 for this project. This is a preliminary study that will assist the committee in developing an overall concept to present to the voters in 2001 and is the first phase in this process. Unlike the comprehensive study for the highway garage, this study will develop a concept building that will allow us to apply for funds for this building, but further engineering work will need to be accomplished prior to building this building. **This has an actual net increase to taxes of $5,000.00 or 2 cents on the tax rate or $2.00 per year if your house is worth $100,000.**

ARTICLE 20: This article is a vote to remove **$350,000** from the Ingalls Memorial Library Construction and Renovation Capital Reserve Fund for repairs to the Ingalls Memorial Library to include: Asbestos Removal, Copper Gutters, Brick Work, Front Sidewalks, Snow Guards, and ADA compliance. This article is presented by both the Board of Selectmen and the Library Trustees to complete some work on the building, including ADA requirements that will not interfere with either the renovation of that building, or the possible relocation of the library to the Multi-Use facility at a later date.

ARTICLE 21: This article is To see if the Town will authorize the Selectmen to negotiate with representatives of the First Congregational Church of Rindge regarding the agreement between the Church and the Town that may include changing the areas of responsibility of the building and the possible purchase of the parsonage land adjacent to the highway barn by the Town and said agreement to be voted on at Town Meeting in 2001. The Church approached the Town to inquire about the possible sale of the Meeting House, and the Town approached the Church regarding the purchase of the parsonage land for the new highway garage. The Board thought it would be appropriate to take a look at the agreement between the Church and the Town. This does not commit the Town to the purchase of land, or the new areas of the agreement, it will still have to be voted on at Town Meeting in 2001. Given the $300,000 to $400,000 that the Town will have to spend over the next 10 years on that building, the Board of Selectmen wanted to look at this option and present it to the voters.

ARTICLE 22: This article is to raise and appropriate **$1,445.00** to Home Healthcare, Hospice and Community Services (HCS) to continue the Meals-On-Wheels program to the residents of Rindge. **This has an actual net increase to taxes of $1,445.00 or 6/10th of a cent on the tax rate or 60 cents per year if your house if worth $100,000.**

ARTICLE 23: This article is to raise and appropriate **$2,500** to the Children's Scholarship Fund-NH to provide scholarships dedicated to the low-income children of

Rindge. **This has an actual net increase to taxes of $2,500 or 1 cent on the tax rate or one dollar per year if your house if worth $100,000.**

ARTICLE 24: This article poses a question to the voters of Rindge: **"Shall the Town of Rindge direct the Jaffrey/Rindge Cooperative School District to undertake a study of the feasibility and suitability of the withdrawal of the pre-existing Rindge School District from the Jaffrey/Rindge Cooperative School District?"** This article was the result of the conclusions of the Educational Review Committee's final report that suggested the time was right to study this issue prior to committing to 20 or more years of debt. A copy of this report is available at the Town Office.

ARTICLE 25: This article poses a question to the voters of Rindge: **"Shall the Town discontinue the practice of requiring Sunday Permits for commercial establishments who conduct business on Sundays."** This practice has been done away with in most towns and was part of the older "blue" laws and is mildly unconstitutional. The Board of Selectmen has discontinued the issuance of the permits, but this requires a vote at Town Meeting to formally abolish these permits.

Total Projected Tax Impact

Total Projected Increase to Tax Rate is $00.6710, or
67.10 cents on the tax rate, or
$67.10 per year if your home is worth $100,000.

This may not be a total representation of the impact on the taxes; it may be less given the new construction since last April 1 as well as the FY 2000 revenues that could offset the actual impact to the tax rate when it is set in the fall.

Note: This figure does not include any articles that may be submitted by petition to the Town. The petitioned article for $100,000 to be placed into the Library Capital Reserve Account that would have an actual net increase to taxes of $100,000 or 42 cents on the tax rate or 42 dollars per year if your house is worth $100,000. If this is passed with the other increases listed in this warrant the total increase for FY 2000 would be $1.09 on the tax rate or $109.10 per year if your house is worth $100,000.

Petitioned Articles:

ARTICLE 26: Shall the Town adopt the proposed Vision Mission Statement to be included in subsequent Town reports, posted for public review, placed in the Master Plan during revision and be revised periodically to ensure an accurate reflection of the Vision for the Town of Rindge? (Please see the following page)

ARTICLE 27: To see if the Town will vote to raise and appropriate the sum of **One Hundred Thousand Dollars ($100,000)** to be placed into the Ingalls Memorial Library Construction and Renovation Capital Reserve Fund. (Submitted by Petition)

Vision Statement from the Community Profile

Rindge is a community committed to managing the balance between the collective vision of its residents, the dictates of its environment, and its commercial needs. We will accomplish this by relying on individual diversity and active participation of all community segments in preserving the town's natural assets and small town, rural flavor.

Mission

We demonstrate commitment and support of our vision for the community, its natural resources, commercial, residential, and environmental needs by...

- Encouraging each member of the community to participate in and support town committees, organizations and their related activities.

- Providing activities for a wide cross-section of our community that promote inclusion discussion, and communication, including periodic forums such as the Rindge Community Profile.

- Conserving and managing our natural resources through the thoughtful and deliberate support of updating our Master Plan, consistent implementation of Town Meeting decisions related to zoning, conservation and other related activities.

- Supporting and encouraging the development of locally owned farms, businesses and cottage industries through local incentives, information exchanges and exhibits.

- Preserving and promoting the history, lore, traditions, and arts and crafts of our community.

- Planning for the growth and development of quality services to support our community such as education, social services, fire, police, highway, and recreation departments.

- Establishing and maintaining a cooperative open partnership between business, civic, non-profit, religious, educational, and town interests through regularly scheduled opportunities for dialogues.

- Continuing to foster business development by proactively attracting businesses and industries that will work in a cooperative partnership with the town.

1999 Budget Summary

Acct. #	Budget Department	Approved 1999 Budget	Actual Spent 1999 Budget	Proposed 2000 Budget	Difference	%Change
4130	Executive Expenses	$66,318	$65,189.47	$75,143.27	$ 8,825.27	13.31%
4130	Budget Committee	$100	$111.94	$100.00	$ -	0.00%
4140	Town Clerk Expenses	$42,530	$40,530.85	$46,350.62	$ 3,820.62	8.98%
4140	Election & Registration Expenses	$2,978	$1,372.55	$2,978.00	$ -	0.00%
4150	Financial Administration Expenses	$104,031	$99,917.87	$101,633.25	$ (2,397.75)	-2.30%
4150	Tax Collector Expenses	$38,165	$34,553.23	$39,054.73	$ 889.73	2.33%
4150	Trustee of Trust Funds	$100	$97.95	$100.00	$ -	0.00%
4152	Town Maps, Revisions & Reassessment	$15,850	$14,899.05	$15,500.00	$ (350.00)	-2.21%
4153	Legal Expense	$25,000	$20,517.00	$27,000.00	$ 2,000.00	8.00%
4191	Planning Board Expenses	$28,615	$27,433.25	$39,458.08	$ 10,843.08	37.89%
4191	Board of Adjustment	$3,105	$1,260.78	$3,105.00	$ -	0.00%
4194	Town Buildings Expenses	$42,633	$41,567.86	$61,288.68	$ 18,655.68	43.76%
4195	Cemeteries Expenses	$10,137	$7,907.49	$8,689.00	$ (1,448.00)	-14.28%
4196	Insurance Expense	$47,025	$40,246.19	$37,957.52	$ (9,067.48)	-19.28%
4199	Contingency Fund	$5,000	$5,926.60	$10,000.00	$ 5,000.00	100.00%
4199	Town History	$1,000	$958.66	$750.00	$ (250.00)	-25.00%
4210	Police & Animal Control Expense	$319,669	$398,953.43	$303,965.94	$ (15,703.06)	-4.91%
4215	VFW Ambulance	$4,000	$4,000.00	$7,000.00	$ 3,000.00	75.00%
4220	Fire Department Expense	$184,436	$179,857.79	$185,555.75	$ 1,119.75	0.61%
4290	Emergency Management Expenses	$650	$648.95	$2,329.00	$ 1,679.00	258.31%
4312	Highway Expenses	$354,876	$373,272.52	$381,460.16	$ 26,584.16	7.49%
4312	Highway - Project & Block Grant Expenses	$274,661	$280,425.20	$287,161.32	$ 12,500.32	4.55%
4316	Street Lighting Expense	$8,710	$6,843.67	$7,200.00	$ (1,510.00)	-17.34%
4324	Solid Waste & Recycling Expense	$103,251	$114,439.28	$120,846.31	$ 17,595.31	17.04%
4415	Public Health Expenses	$2,115	$1,614.74	$1,804.75	$ (310.25)	-14.67%
4442	Welfare Expenses	$33,630	$28,124.44	$33,629.50	$ (0.50)	0.00%
4520	Recreation Expenses	$63,066	$58,331.77	$65,223.61	$ 2,157.61	3.42%
4520	Parks & Playgrounds Expense	$6,117	$3,947.11	$5,140.70	$ (976.30)	-15.96%
4550	Library Expenses	$70,603	$73,921.31	$71,469.59	$ 866.59	1.23%
4583	Memorial Day	$700	$726.90	$975.00	$ 275.00	39.29%
4612	Conservation Commission Expenses	$1,156	$1,156.00	$1,155.60	$ (0.40)	-0.03%
4711	Long Term Debt - Principal	$13,842	$13,841.62	$14,948.94	$ 1,106.94	8.00%
4721	Long Term Debt - Interest	$3,595	$3,594.83	$2,487.51	$ (1,107.49)	-30.81%
4723	T.A.N.S. Expense	$10,000	$0.00	$0.00	$ (10,000.00)	-100.00%
4915	Capital Reserve Expense	$144,960	$144,960.00	$144,960.00	$ -	0.00%
	Total Operating Expenses	$2,032,624	$2,091,150.30	$2,106,421.83	$ 73,797.83	3.63%
		Amount Over	$ (58,526.30)			
	Detail Wages were due to the State	Detail Wages	$ 63,050.00			
	Repaving Project and are reimbursed 100%	Balance	$4,524			
	Total Operating Expenses	$2,032,624	$2,028,100	$2,106,421.83	$ 73,797.83	3.631%
		Total Potential Increase on the Tax Rate				**0.31**

Actual Homeowner Costs of FY 2000 Budget

Acct. #	Budget Department	Proposed 2000 Budget	% of Total 2000 Budget	Actual Dollars Per Year 75k Home	100k Home	125k Home	150k Home
4130	Executive Expenses	$75,143.27	3.57%	$ 14.18	$ 18.91	$ 23.63	$ 28.36
4130	Budget Committee	$100.00	0.00%	$ 0.02	$ 0.03	$ 0.03	$ 0.04
4140	Election & Registration Expenses	$2,978.00	0.14%	$ 0.56	$ 0.75	$ 0.94	$ 1.12
4140	Town Clerk Expenses	$46,350.62	2.20%	$ 8.75	$ 11.66	$ 14.58	$ 17.49
4150	Tax Collector Expenses	$39,054.73	1.85%	$ 7.37	$ 9.83	$ 12.28	$ 14.74
4150	Financial Administration Expenses	$101,633.25	4.82%	$ 19.18	$ 25.57	$ 31.97	$ 38.36
4150	Trustee of Trust Funds	$100.00	0.00%	$ 0.02	$ 0.03	$ 0.03	$ 0.04
4152	Town Maps & Revisions	$15,500.00	0.74%	$ 2.92	$ 3.90	$ 4.87	$ 5.85
4153	Legal Expense	$27,000.00	1.28%	$ 5.10	$ 6.79	$ 8.49	$ 10.19
4191	Planning Board Expenses	$39,458.08	1.87%	$ 7.45	$ 9.93	$ 12.41	$ 14.89
4191	Board of Adjustment	$3,105.00	0.15%	$ 0.59	$ 0.78	$ 0.98	$ 1.17
4194	Town Buildings Expenses	$61,288.68	2.91%	$ 11.57	$ 15.42	$ 19.28	$ 23.13
4195	Cemeteries Expenses	$8,689.00	0.41%	$ 1.64	$ 2.19	$ 2.73	$ 3.28
4196	Insurance Expense	$37,957.52	1.80%	$ 7.16	$ 9.55	$ 11.94	$ 14.33
4199	Contingency Fund	$10,000.00	0.47%	$ 1.89	$ 2.52	$ 3.15	$ 3.77
4199	Town History	$750.00	0.04%	$ 0.14	$ 0.19	$ 0.24	$ 0.28
4210	Police & Animal Control Expense	$303,965.94	14.43%	$ 57.36	$ 76.48	$ 95.60	$ 114.72
4215	VFW Ambulance	$7,000.00	0.33%	$ 1.32	$ 1.76	$ 2.20	$ 2.64
4220	Fire Department Expense	$185,555.75	8.81%	$ 35.02	$ 46.69	$ 58.36	$ 70.03
4290	Emergency Management Expenses	$2,329.00	0.11%	$ 0.44	$ 0.59	$ 0.73	$ 0.88
4312	Highway - Project & Block Grant Expenses	$287,161.32	13.63%	$ 54.19	$ 72.25	$ 90.32	$ 108.38
4312	Highway Expenses	$381,460.16	18.11%	$ 71.98	$ 95.98	$ 119.97	$ 143.97
4316	Street Lighting Expense	$7,200.00	0.34%	$ 1.36	$ 1.81	$ 2.26	$ 2.72
4324	Solid Waste & Recycling Expense	$120,846.31	5.74%	$ 22.80	$ 30.41	$ 38.01	$ 45.61
4415	Public Health Expenses	$1,804.75	0.09%	$ 0.34	$ 0.45	$ 0.57	$ 0.68
4442	Welfare Expenses	$33,629.50	1.60%	$ 6.35	$ 8.46	$ 10.58	$ 12.69
4520	Recreation Expenses	$65,223.61	3.10%	$ 12.31	$ 16.41	$ 20.51	$ 24.62
4520	Parks & Playgrounds Expense	$5,140.70	0.24%	$ 0.97	$ 1.29	$ 1.62	$ 1.94
4550	Library Expenses	$71,469.59	3.39%	$ 13.49	$ 17.98	$ 22.48	$ 26.97
4583	Memorial Day	$975.00	0.05%	$ 0.18	$ 0.25	$ 0.31	$ 0.37
4612	Conservation Commission Expenses	$1,155.60	0.05%	$ 0.22	$ 0.29	$ 0.36	$ 0.44
4711	Long Term Debt - Principal	$14,948.94	0.71%	$ 2.82	$ 3.76	$ 4.70	$ 5.64
4721	Long Term Debt - Interest	$2,487.51	0.12%	$ 0.47	$ 0.63	$ 0.78	$ 0.94
4723	T.A.N.S. Expense	$0.00	0.00%	$ -	$ -	$ -	$ -
4915	Capital Reserve Expense	$144,960.00	6.88%	$ 27.36	$ 36.47	$ 45.59	$ 54.71
	Total Operating Expenses	$ 2,106,421.83	100.00%				
	Your Share of Proposed Town Tax Levy			**$ 397.50**	**$ 530.00**	**$ 662.50**	**$ 795.00**

Summary

This analysis is based on the 1999 Tax Rate of $23.60 per Thousand. The actual costs are taken from the proposed 2000 budget. Currently 70% of Rindge's Taxes go toward Education, 21% to the Town, and 9% to the County.

		75,000 Home	100,000 Home	125,000 Home	150,000 Home
$23.60 Tax Rate	Total Taxes	$ 2,025.00	$ 2,700.00	$ 3,375.00	$ 4,050.00
$9.64	**School**	$ 723.00	$ 964.00	$ 1,205.00	$ 1,446.00
$6.65	**State School**	$ 498.75	$ 665.00	$ 831.25	$ 997.50
$2.32	**County**	$ 174.00	$ 232.00	$ 290.00	$ 348.00
$4.99	**Town**	$ 374.25	$ 499.00	$ 623.75	$ 748.50
Estimated Town Tax Rate for FY 2000 **$5.30**	**Total Town**	**$ 397.50**	**$ 530.00**	**$ 662.50**	**$ 795.00**

The preceding page depicts the actual homeowner costs of the proposed FY 2000 Town budget. For example, a $100,000 home pays a total of $530 per year to the Town. Of that: $16.41 per year is for Recreation, $46.69 per year is for the Fire Department, and $76.48 per year is for the Police Department. This spreadsheet was designed to allow you to understand how much these services impact each taxpayer on a yearly basis.

The chart on this page is the breakdown of the total taxes by destination. The Town receives 21 percent of the total taxes, the county receives 9 percent, and the school receives 70 percent from the local school and state school taxes.

1999-2000 Taxes by Destination

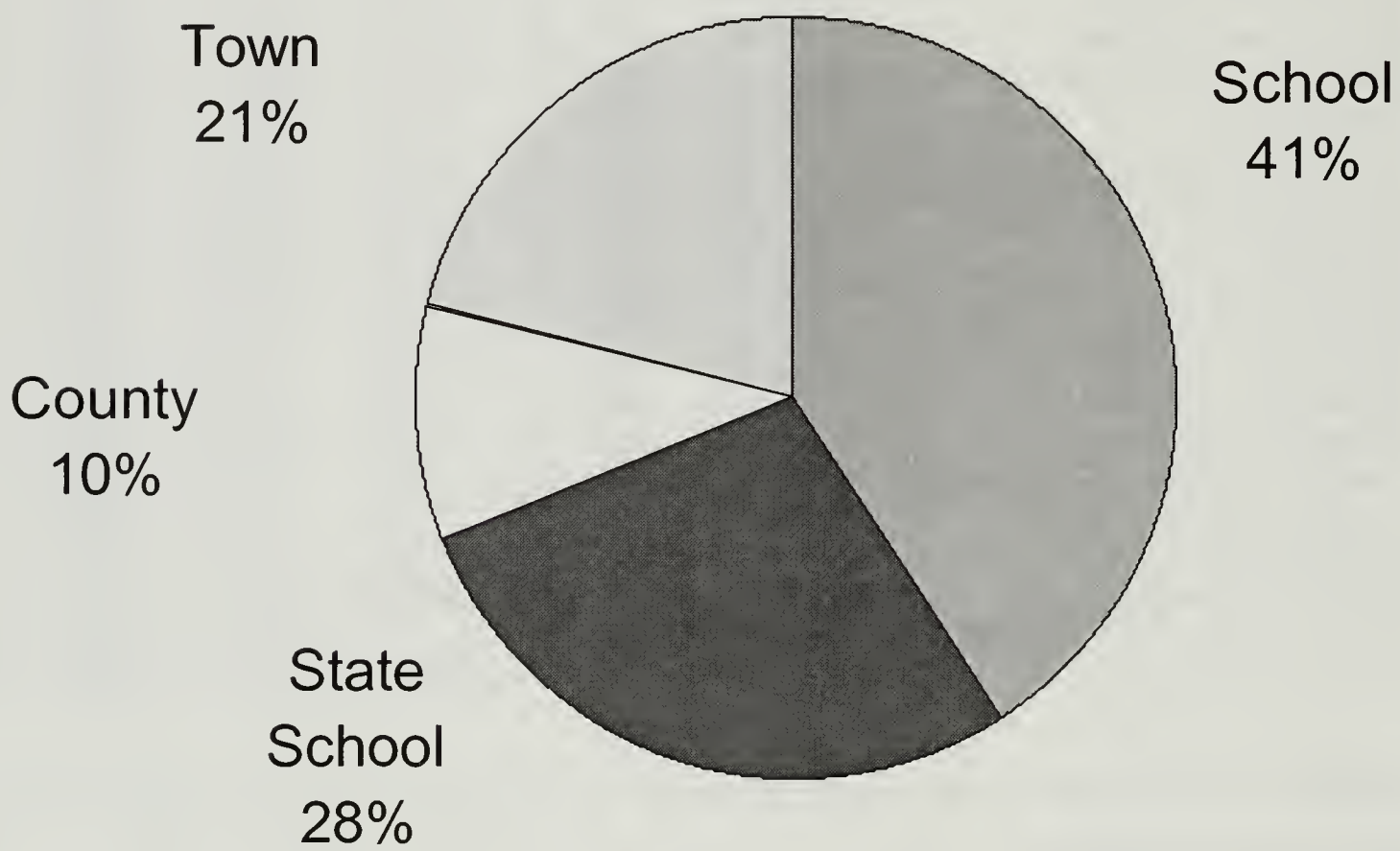

Summary Inventory of Valuation

Town of Rindge in Cheshire County
TAX YEAR 1999

DESCRIPTION OF PROPERTY:	VALUATION
Land	$90,699,703
Residential Buildings	$112,968,500
Manufactured Housing	$2,369,000
Commercial/Industrial	$39,993,300
Public Utilities	$4,702,100
Other Utility/Franklin Pierce College	$1,601,700
Exempt/Non-Taxable ($9,434,300)	
VALUATION BEFORE EXEMPTIONS	**$252,334,303**
Modified Assessed Valuation	($2,400,000)
	$249,934,303
EXEMPTIONS:	
Blind Exemptions	$75,000
Elderly Exemptions	$3,220,092
Handicapped Exemptions	$25,500
Solar Exemptions	$344,853
School and Dormitory	$7,100,600
Exemptions in Excess of Value ($1,016,576)	
Total Exemptions Allowed	**$10,766,045**
NET VALUATION	**$239,168,258**
NET VALUATION (WITHOUT UTILITIES)	**$234,466,158**

CURRENT USE REPORT

CRITERIA	NUMBER OF ACRES
Farm Land	686.90
Forest Land	10,426.51
Unproductive Land	20.00
Wet Land	1,260.06
TOTAL CURRENT USE ACREAGE	**12,393.47**

This is to certify that the information contained in this report was taken from official records and is correct to the best of our knowledge and belief. RSA 21-j: 34.

Michael J. Whitney, Chairman
H. Benson Walen
Douglas J. Heywood
BOARD OF SELECTMEN

1999 Tax Rate Calculation

				Tax Rates
Appropriations	2,221,187			
Less: Revenues	1,093,408			
Less: Shared Revenues	25,031			
Add: Overlay	59,679			
War Service Credits	31,200			
Net Town Appropriation		1,193,627		
Approved Town Tax Effort			1,193,627	
Municipal Tax Rate				**4.99**

School Portion

Regional School Apportionment	5,556,642		
Less: Adequate Ed. Grant	(1,691,215)		
State Education Taxes	(1,558,942)		
Approved School(s) Tax Effort		2,306,485	
Local Education Tax Rate			**9.64**
State Education Taxes			
Equalized Valuation (no utilities) x	$6.60		
236,203,281		1,558,942	
Divide by Local Assessed Valuation (Without utilities)			**6.65**

County Portion

Due to County	558,966		
Less: Shared Revenue	(4,918)		
Approved County Tax Effort		554,048	
County Tax Rate			**2.32**
Combined Tax Rate			**23.60**
Total Property Taxes Assessed		5,613,102	
Less: War Service Credits		(31,200)	
Total Property Tax Commitment		**5,581,902**	

Proof of Rate

		Tax Rate	Assessment
Net Assessed Valuation			
State Education Tax	**234,466,158**	**6.65**	1,558,942
All Other Taxes	**239,168,258**	**16.95**	4,054,160
			5,613,102

2000 Bond Requirement

Treasurer:	$117,000	Tax Collector:	$106,000
Town Clerk	$42,000	Trustees of Trust Funds:	$412,000

THE MINUTES OF THE MARCH 9,1999
ANNUAL RINDGE TOWN MEETING

REGISTERED VOTERS 2920
BALLOTS CAST 698

DAVID M. TOWER, moderator, called the meeting to order at 7:30 p.m. at the Rindge Memorial School. He introduced the color guard, Girl Scout Troop 141, who then led the meeting in the pledge of allegiance. The color guard consisted of:

Amber Dechaine, Katie Wilson, Chelsea Steere, Kaitlyn Niskala, Erin Minihan, and Colleen Keegan.

Mr. Tower then introduced the panel : The selectmen; Scott Douglas -chairman, Michael Whitney, and Ben Walen. The Town Clerk; Carol Donovan. The Budget Advisory Committee ; Marilyn Vagalebre; Al Lefebvre; and Robert Cleland.
Scott Douglas then introduced the new town employees: The New Town Administrator- Carl Weber; The New Director of Public & Life Safety- Chris Christopoulos; and our New Recreation Director- Todd Sousa. Scott then thanked Jon Flagg who acted as our Fire Chief until the new Director of Public & Life Safety could be hired.
David Collum, Chief of Police, then presented a special award to Warren Wheeler and to Officer Todd Parsons , who on June 6, 1998, discovered the Jones Farm residence fully involved in flames. They awoke all the residents, one adult and five children, and safely removed everyone without any injuries. Mr. Wheeler was not present at meeting . Officer Todd C. Parsons accepted a plaque of recognition and the thanks for their valiant deeds. Chief Collum then presented the first ever recorded Rindge Police Department Medal of Valor to Todd Parsons for his actions on that morning. The people then gave both men a great applause in appreciation for their swift and selfless response.

Scott Douglas then read and presented a proclamation to Amy Raymond who just announced that she would be retiring this April. Amy has been the secretary to the Selectmen since September of 1989. Beyond her regular job she was the Representative for the town for the Red Cross , the Salvation Army, the United Way and has been a town representative to the Rindge Chamber of Commerce. Amy has also been a member of the P.O.O.R. Organization and the Rindge Historical Society and just recently honored with the 1998 Rindge Citizen of the Year. She ,for many years, was the person who organized the Annual Memorial Day Exercises. Amy then accepted and thanked the people of Rindge and received a thunderous applause.

Mr. Tower then asked the people to follow along in the warrant found on page 7 of the newly redesigned annual report. Mr. Tower gave a brief outline on procedures. He pointed out the two individuals, Alex Douglas and Christian Larouque, who were our microphone people and asked us to keep our comments brief.

ARTICLE 1: To Choose all necessary Town Officers for the year ensuing. (By Official Ballot)

Selectmen for Three Year Term----------Douglas Heywood---429votes
(vote for one)

Tax Collector for Three Year Term----------Carol E. Donovan----667
(vote for one)

Town Clerk for Three Year Term----------Carol E. Donovan----676
(vote for one)

Town Treasurer for Three Year Term----------Adrienne L. Hudson--623
(vote for one)

Trustee of the Trust Funds for Three Year Term----------Jeanne E. Carguilo----613
(vote for one)

Planning Board for Three Year Term----------Christopher M. Kundert--536
(vote for two) ----------David M. Tower-------71

Library Trustee for Three Year Term----------Richard Isakson------589
(vote for one)

Budget Advisory for Three Year Term----------Kathy Peahl----------42
(vote for two) ----------Arthur Speros----------17

Overseer of Welfare for One Year Term----------Marabeth Farmer-----126
(vote for one)

Town Constable for One Year Term----------Lawrence T. Harris---627
(vote for one)

School District Moderator for one year----------David M. Tower-----587
(vote for one)

School Board Member for three years----------Dennis Casey--------529
(vote for one)

School Ballot Petition Article: Shall we adopt the provisions of RSA 40:13 to allow official ballot voting on all issues before the Jaffrey-Rindge School District?
Mr. Tower explained that this question would need a 3/5 vote to pass.

YES- 499 NO- 157

This ballot question needing 60% passed by 72%

ARTICLE 2: Are you in favor of amending the Zoning Ordinance of the Town of Rindge as proposed by the Planning Board and printed as follows:

ARE YOU IN FAVOR OF THE ADOPTION OF AMENDMENT NO. 1 AS PROPOSED BY THE PLANNING BOARD FOR THE TOWN OF RINDGE ZONING ORDINANCE AND GENERALLY DESCRIBED AS FOLLOWS? Adopt a "Sexually , which is intended to establish reasonable regulations to promote the health, safety, morals, and general welfare and to prevent the concentration of sexually oriented businesses, allowing them to be located in the Business-Light Industry District only by Special Exception.

YES-485 NO-- 166

ARE YOU IN FAVOR OF THE ADOPTION OF AMENDMENT NO. 2 AS PROPOSED BY THE PLANNING BOARD FOR THE TOWN OF RINDGE ZONING ORDINANCE AND GENERALLY DESCRIBED AS FOLLOWS: Amend Article I, Preamble, by adding to the list of Ordinances, # 9. Floodplain Development Ordinance which was adopted at Special Town Meeting, June 9, 1998.

YES--426 NO--177

ARE YOU IN FAVOR OF THE ADOPTION OF AMENDMENT NO. 3 AS PROPOSED BY THE PLANNING BOARD FOR THE TOWN OF RINDGE ZONING ORDINANCE AND GENERALLY DESCRIBED AS FOLLOWS: Amend Article I, Preamble, by adding to the list of Ordinances, # 10. Sexually Oriented Business Ordinance if adopted at Town Meeting, March 9, 1999.

YES--449 NO--169

ARE YOU IN FAVOR OF THE ADOPTION OF AMENDMENT NO. 4 AS PROPOSED BY THE PLANNING BOARD FOR THE TOWN OF RINDGE ZONING ORDINANCE AND GENERALLY DESCRIBED AS FOLLOWS: Amend Article VIII- Business- Light Industry District, by adding a new wording to paragraph A-2 to read: The following "Business" - light industrial uses only as a Special Exception...

YES--433 NO--187

ARE YOU IN FAVOR OF THE ADOPTION OF AMENDMENT NO. 5 AS PROPOSED BY THE PLANNING BOARD FOR THE TOWN OF RINDGE ZONING ORDINANCE AND GENERALLY DESCRIBED AS FOLLOWS: Amend Article VIII- Business Light Industry District, by adding a new paragraph A-3. which shall read; Sexually oriented business uses are allowed only upon the granting of a Special Exception by the Board of Adjustment. Said Board must be satisfied that the proposed use meets the requirements imposed by Article XI, B of the Rindge Zoning Ordinance, and will be in compliance with the "Sexually Oriented Business Ordinance the Planning Board (if adopted at Town Meeting March 9, 1999) and subject to Site Plan approval by the Planning Board.

YES--462 NO--164

ARE YOU IN FAVOR OF THE ADOPTION OF AMENDMENT NO. 6 AS PROPOSED BY THE PLANNING BOARD FOR THE TOWN OF RINDGE ZONING

ORDINANCE AND GENERALLY DESCRIBED AS FOLLOWS?: Amend Article XIII -Penalty, to reflect the changes to RSA 676:17 regarding fines and penalties. New paragraph shall read. Upon any conviction thereof; every person, firm, or corporation violating any of the provisions of this ordinance shall be fined in accordance with Revised Statutes Chapter 676:17 as may be from time to time amended.

YES--433 NO--175

ARE YOU IN FAVOR OF THE ADOPTION OF AMENDMENT NO. 7 AS PROPOSED BY PETITION FOR THE TOWN OF RINDGE ZONING MAP AND GENERALLY DESCRIBED AS FOLLOWS: Amend the Rindge Zoning Map, by rezoning the parcels identified on the Rindge Tax Map as Map 3 lot 8-5-1, 8-5-2, and 8-5-3, located on South Main Street, containing 49.00 +/- acres. This property is currently zoned "Residential-Agricultural District" and the petitioner proposes to have it rezoned to "Business-Light Industry District".
(THE PLANNING BOARD DISAPPROVES THE ADOPTION OF THIS AMENDMENT)
Mr. Tower explained that this amendment ,having a protest petition, must pass by a 2/3 vote. Amendment 7 did not pass.

YES--242 NO--387

ARTICLE 3: To hear and act upon the reports of the Selectmen, Town Treasurer, Town Clerk, and reports of all agents, committees and officers hereto chosen.

Article 3: The motion presented by Michael Whitney and seconded.
Article 3 then passed by voice vote.

ARTICLE 4: To see of the Town will vote to raise and appropriate the sum of $2,031,624 as posted, which represents the operating budget for the year 1999 said sum does not include special or individual articles addressed. (Submitted by the Selectmen)
(Recommended by the Selectmen and a Majority of the Budget Advisory Committee)

Article 4: The motion presented by Scott Douglas, seconded. Mr. Douglas stated that the operational budget is up $40,725.00 over last year's budget. He then gave a brief explanation of the increases.
John Wheeler made a motion to amend Article 4 by increasing the Highway Dept. budget by $1000.00 for the sole purpose of providing a salt and sand mixture for the personal use of the residents of the Town of Rindge. Motion seconded.
After some discussion the town passed the motion to amend by voice vote.
Al Lefebvre thinks the working together of the Town Administrator and the Selectmen have solved some problems but there is still room for improvement in regards to the amount of surplus. Overall the Budget Committee urges the town to vote for this year's amended budget.
Mr. Tower then called for the vote on the amended budget of $2,032,624.00.

Article 4 then passed by voice vote.

ARTICLE 5: To see if the Town will vote to appropriate and authorize the withdrawal from the Capital Reserve Fund established for this purpose (Highway Department Equipment) the sum of Seventy Nine Thousand Four Hundred Dollars ($79,400) for the purpose of paying off the Loader. (Submitted by the Highway Department) (Recommended by the Selectmen and a Majority of the Budget Advisory Committee)

Article 5: The motion was presented by Ben Walen and seconded.

Mr. Walen explained that repairs on the loader were more than the worth of the loader. The payoff of the lease on the loader which is $79,400.00, represents a savings to the town of $8,800.00 instead of waiting until the scheduled expiration date of lease.

Robert Cleland of the budget committee recommended the passing of this warrant article.

Article 5 then passed by voice vote.

ARTICLE 6: To see if the Town will vote to appropriate from surplus, the sum of One Hundred Thousand Dollars ($100,000) to be placed in the Ingalls Memorial Library Remodeling Capital Reserve Fund. (Submitted and Recommended by the Ingalls Memorial Library Trustees). (Recommended by the Selectmen and a Majority of the Budget Advisory Committee)

Article 6: This motion was presented by Michael Whitney, seconded.

Richard Isakson, representing the Library Trustee, explained that this is an on going amount being placed in capital reserve to meet the future ADA requirements.

Al Lefebvre reminded us that these ADA requirements must be met -we have no choice. The original quoted amount to meet ADA requirements was $370,000.00 and if this article passes, we will have in capital reserve $340,000.00. The budget committee urges that we pass this article.

Article 6 then passed by voice vote.

ARTICLE 7: To see if the Town will vote to change the name of the previously established Capital Reserve Fund for the Ingalls Memorial Library (Ingalls Memorial Library Remodeling Reserve Fund) to the Ingalls Memorial Library Construction and Renovation Fund. 2/3rds Recorded Vote Required. (Submitted and Recommended by the Ingalls Memorial Library Trustees.)

Article 7: This motion was presented by Scott Douglas, seconded.

DRA determines that we must be explicit about the purpose of capital reserve accounts and the Library Trustees foresee this money will be needed also for construction.

Mr. Tower reminded us that this was by petition and must be a 2/3 vote. Therefore he called for a standing vote. The article passed by standing vote..

YES - 149 NO -0

ARTICLE 8: To see if the Town will vote to appropriate and authorize the withdrawal from the Capital Reserve Fund established for this purpose (Police Department Equipment) the sum of One Thousand Nine Hundred and Seventy Five Dollars ($1,975.00) to purchase radar equipment. Said expenditures to be offset by 50%

Article 8 continued:

reimbursement through a Highway Safety Grant. (Submitted by the Police Department) (Recommended by the Selectmen and a Majority of the Budget Advisory Committee)

Article 8: this motion presented by Ben Walen, seconded.
Explained that due to lack of communications with the state the grant lapsed and the town is back asking for the same funds.
Marilyn Vagalebre , member of Budget Advisory, urged the passing of this article.
Article 8 passed by voice vote.

ARTICLE 9: To see if the Town will vote to raise and appropriate the sum of Three Thousand Dollars ($3,000.00) to the Jaffrey VFW Memorial Ambulance, Inc. to support the ambulance service provided to the residents of Rindge. This is an increase above the $4,000 already budgeted and if approved will be added to the budget. (Submitted by the Selectmen) (Recommended by the Selectmen and a Majority of the Budget Advisory Committee)

Article 9: This motion presented by Michael Whitney, seconded.
Al Lefebvre stated the Budget Committee supports this article.
Article 9 passed by voice vote.

ARTICLE 10: To see if the Town will vote to appropriate and authorize the withdrawal from the Capital Reserve Fund established for this purpose (Solid Waste Equipment) the sum of Three Thousand Dollars ($3,000) for the purpose of purchasing and installing recycling equipment. (Submitted by the Highway Department) (Recommended by the Selectmen and a Majority of the Budget Advisory Committee)

Article 10: This article presented by Scott Douglas, seconded.
Mr. Douglas indicated the money this year was for the glass crusher.
Robert Cleland commented that the budget committee urges this be passed.
Article 10 then passed by voice vote.

Mr. Tower then called for a small break at 8:30pm. The meeting was called to order again at 8:45pm.

ARTICLE 11: To see if the Town will raise and appropriate the sum of One Thousand One Hundred Eighty-Eight Dollars ($1,188.00) to Home Healthcare, Hospice and Community Services (HCS) to support the continuance of Meals-On-Wheels being provided to the residents of Rindge. (Submitted by Petition) (Recommended by the Selectmen and a Majority of the Budget Advisory Committee)

Article 11: This motion presented by Scott Douglas, seconded.

Continuation of Article 11;

Marilyn Vagalebre of the Budget Committee said that the committee recommends the passing of this article.
Article 11 then passed by voice vote.

ARTICLE 12: To see if the Town will vote to deposit all future revenues collected pursuant to RSA 79-A (Land Use Change Tax) in the Conservation Fund in accordance with RSA 36-A:5, III as authorized by RSA 79-A:25, II. (Submitted by the Conservation Commission) (Recommended by the Selectmen and a Majority of the Budget Advisory Committee)

Article 12: This motion presented by Michael Whitney, seconded.
Richard Mellor of the Conservation Committee explained that the penalty fee for removing land from conservation use , that now does into the General Fund should go to the Conservation Fund for conservation use. These funds could then be used for maintenance of properties such as the Marion Hunt and for the purchase of other precious wildlife land.
Marilyn Vagalebre stated that the Budget Committee urged the passing of this article.
Article 12 then passed by voice vote.

ARTICLE 13: To see whether the Town will direct the Selectmen to negotiate in good faith with the Rindge Police Union and to reach a collective bargaining agreement for submission to Town Meeting as soon as reasonably possible. (Submitted by Petition)

Article 13: A petition article and no petitioner wanted to speak, therefore Mr. Douglas opened discussion and called for any questions. Mr. Tower commented that this was just an advisory vote, only for discussion.
Ed Lamoureux asked the selectmen to speak on ; what were the issues when the police formed a union?; What are the issues now?; Why are we at an impasse now?; What is the cost to pay union negotiators?; Why can't we pay the police what they are worth?
Scott Douglas stated the first negotiation was 11/17/97 since that time there have been 12 formal negotiation meetings. Proposals and counter proposals were submitted and rejected by the selectmen and the union negotiators.
The last proposal wage increase was 16.% over 3 years. First year wage scale adjusted where individual pays would be adjusted to agreed upon wages.
The second two years would have been based on performance. This was rejected and the union declared an impasse.
Total legal and negotiation costs were $6500.00 from 1996 to now.
Kathy Kozlowski commented that this Board of Selectmen are not giving the police personnel the respect they deserve and asked them to bring their pays up to what neighboring towns are paying.
Mark Tanner commented that we are seeing a constant flow out of the police staff because of not being competitive in pay. How much is it costing the town to train new people? Chief Collum responded that training at the police academy is about 12 weeks and the cost of that training is about $5000 for each new officer.
Ottoway Marshall asked the selectmen to pay these police for putting their life on the line.
A motion to move the discussion to the next article was made.
Article 13 motion to move discussion passed by voice vote

ARTICLE 14: To see if the Town will vote to create a recreation revolving account in accordance with RSA 35-B:2 II, and to name the Recreation Director as agent, or the Town Administrator if the Recreation Director position is vacant, of said fund. In accordance with RSA 35-B 2:II, with the creation of this recreation fund, the money received from fees and changes shall be allowed to accumulate from year to year, and shall not be considered part of the political subdivision's general surplus. The Treasurer of the Town of Rindge shall have custody of all moneys in the fund, and shall pay out the same only upon order of the Recreation Director. These funds may be expended only for the purposes stated in RSA 35-B and no expenditure shall be made in such a way as to require the expenditure of, or create liability upon, other Town funds which have not been appropriated for that purpose. After creation of such recreation fund the moneys in such funds shall not need further town meeting approval to be expended. (Recommended by the Selectmen and a Majority of the Budget Advisory Committee)

Article 14 the motion presented by Ben Walen, seconded.
Todd Sousa the recreation director , explained that this enables the trips and events to be self funding. Al Lefebvre commented that the budget committee likes this creative way the Rec.Dept. has solved an ongoing problem. They recommend this article.
Article 14 then passed by voice vote.

ARTICLE 15: To take up any other matter that may properly come before this meeting.

Mr. Tower recognized Mr. Douglas.
Mr. Douglas brought notice of the new format of the annual report to the meeting. He instructed everyone to pull out the yellow form and return it to the selectmen's office to let them know you want the annual report mailed to your home. This will help the selectmen adjust mailing cost in budget.
A newspaper article will announce this option.

Mr. Tower announced the ballot count was not ready yet and we would take a break at 9:35 until that announcement was ready.
The results of the voting were then announced (see article one and article two for results).
A motion to adjourn meeting was made and seconded.
The motion to adjourn then passed by voice vote.
The meeting was then adjourned at 9:55 pm.

Respectfully submitted,

_____
Carol E. Donovan, Town Clerk

Report of The Selectmen

1999 was a year of change. We said goodbye to Scott Douglas and welcomed Douglas Heywood as our newest member of the Board. Doug hit the ground running and attended the Antioch Selectperson's institute along with Ben Walen to learn more about the responsibility and nature of serving as a Board member.

Last March, Chris Christopoulos became the new Director of Public and Life Safety. This position combines the duties of the Fire Chief and the Building Inspector. Mr. Christopoulos comes from Wallingford, CT and we appreciate the hard work and the many accomplishments he has achieved in his first year, including a 45 percent increase in Fire Department membership.

We said goodbye to Amy Raymond in April as she "retired." We welcomed a new face at the Town Office, Patty Robbins. Patty served as the Administrative Assistant in Lyndeborough, NH. We also said goodbye to Officer Todd Parsons, who went on to work in Ashburnham, where he currently lives. Rebecca Duffy moved on to work with her husband at Northstar Auto, and we welcomed Nancy Martin as our Deputy Town Clerk and Deputy Tax Collector.

In April we were able to sit down as a Board and press forward with the Collective Bargaining Agreement between the Town and the Police Union. We are putting forth a warrant to have the Town approve these improvements and pay increases for our police officers. There are copies available for review at the Town Office. We encourage your support for this agreement.

Employees as Assets

The Board of Selectmen considers our employees our most valuable asset. Machinery can be replaced, purchased, or traded in, employees cannot. Our employees make the machine of Town Government function, sometimes at the worst time, and in less than perfect situations. From the highway workers that plow our roads at 3:00 AM, and the Police Officers who patrol 24 hours a day, and the members of the Fire Department who answer the call at a moments notice, to the office staff who ensure that people are paid, and that our operation runs smoothly. Each of you is important and we value each one of you. The Board of Selectmen wishes to convey its appreciation to every employee in the Town of Rindge, we cannot serve the Citizens of Rindge without you.

In accordance with our charge to look at pay and benefits, our Town Administrator made several suggestions and found ways to fund them through other savings. We reduced our property and liability insurance by $16,000 for the next 3 years for a total savings of

$48,000. Based on some of these recommendations, we added long-term disability for our employees that will cover them after our short-term disability coverage expires. We also increased the life insurance benefits from the $10,000 that we provided to insurance equal to an employee's salary for a total increase of $600 per year for all eligible employees. We have also added vision insurance at no cost to the Town. Through negotiation with our health insurance provider we were also able to keep our increase at 2% over last year's cost versus the initial 16% increase we faced this year. We also changed our renewal to January so our budget numbers will always be based on actual costs, not estimates. We also accomplished a comprehensive update to the personnel policy manual that clarifies the Town's expectations for our employees and our performance based pay policy has been a great way to reward our most productive employees. We look forward to continuing these efforts to provide a compensation that is competitive and rewards achievement.

Town Administration

The Board of Selectmen thanks Carl Weber, the Town Administrator for his assistance during this past year. The Town Administrator works under the direct direction of the Board of Selectmen and Carl has been diligent in implementing, and enforcing the policies or changes that we have initiated. He brings an enthusiasm and energetic approach to getting the job done, and fully understands his role as providing assistance and service to the Board of Selectmen.

We have accomplished many of the goals as set forth by the MRI report, but we have grown beyond it in some areas and are beginning to set goals and objectives for the future separate from the scope of the report. The MRI report laid the foundation and through the assistance of the Town Administrator, the Board has moved away from the day-to-day management of the Town and is able to focus on the long-term planning and fiscal management of the Town for the future. We have seen the benefits to the Town by having professional management and are convinced of the benefits of having a Town Administrator.

Library, Community and Recreation Center

The Town of Rindge has a great opportunity facing it. Given the cost of the library renovation reaching almost a million dollars, and the need for other facilities to serve a wide cross section of our Town, the Board of Selectmen are convening a committee to study a new Library combined with a Community and Recreation Center. We have also put forth a warrant article for $5,000 to hire an architect to assist this committee and have received a $5,000 match from the community already.

The Town is also submitting this project to PLAN NH, a group of professional land use planners, and architects that assist with local planning projects. This program also assists the project with funding after they complete the design and cost estimates. We are excited about this project, and many outside sources appear interested in such a creative approach to this combination project.

The concept of the Library/Community/Recreation Center is a new idea that has developed in the past few months so the timing of this program is perfect. After our Community Profile in June, it became clear that a community center and increased recreation activities were high on the community's priority list. There has been discussion regarding a community center within different groups over the past few years. The Recreation Committee, and Rindge Athletic Men's Society (RAMS), and POOR have expressed interest in a recreation center.

The library has been moving forward on a renovation and reconstruction plan over the past few years. Never before have these multiple interests come together to see where there interests have a common solution: one facility that could meet all of their needs. This project is designed to bring those interests together in a way to combine resources, restore a sense of community in our town center, and conserve resources by having similar uses under one roof, instead of having three separate buildings. The excitement is building for this project. Two major community groups, as well as the Board of Selectmen, have pledged money toward this project. The Planning Board is excited as well and is assisting with the PLAN NH grant.

The upcoming year appears to be the year of the Committee. We have openings on our Solid Waste Taskforce that will meet on the Second Wednesday of the month to develop a long-range plan for recycling and solid waste. We are also looking for members to serve on the Library, Community, and Recreation Center Committee as well as an Economic and Sustainable Development Committee. Anyone interested in serving on any of these committees should contact Carl Weber, the Town Administrator at 899-5181 for more details.

Educational Review Committee

In October, the Selectmen convened a committee to review the education options before the Town of Rindge regarding education. This committee was merely advisory and looked at the possibility of Rindge's withdrawal from the cooperative district. Jaffrey initiated an official study committee in 1989 but the law did not provide for withdrawal of the two-school district. The law changed in 1996, and the Board decided to pose the question of other educational alternatives prior to Rindge committing itself to SAU construction bonds. This question was posed so that the Town would not question those alternatives a few years later after the votes committed Rindge to the bonds for years to come. The committee recently made its findings public, and recommended two warrant articles. A town warrant article directing the School Board to conduct an official study to analyze the feasibility and suitability of Rindge's withdrawal

from the cooperative will be on the Rindge Town Meeting warrant. A mirror article (non-binding petition) will be placed on the school district ballot to allow voters a choice on the school ballot to either study the options or commit to a new school.

These articles give the voters an opportunity to give input on which way they would like to take for the future of our children. These articles also give us an opportunity to study the options before committing to a lifetime of debt. There is nothing lost by taking the time to study the options before us; the only dumb question is the one never asked. The Selectmen unanimously voted to place this question before the voters in March. Copies of the committee's report are available at the Rindge Town Office.

Franklin Pierce College

The Town continued the effort to work with Franklin Pierce College to address the concerns of not only our largest taxpayer, but also one of our greatest assets. The Planning Board coordinated an impact committee made of town officials and FPC officials to address the impact of the college on the Town, and the Town on the college.

In addition, the Board of Selectmen met with the leadership of the college and together we reconvened the Town/Gown Committee. This committee meets twice to three times per year and consists of town residents and college people to open more lines of communication between the college and the Town.

Through this more cooperative effort, we were able to assist the college in eliminating the problems at the intersection of College and Mountain Road. The student senate requested a "dangerous intersection" sign for the intersection. The Town Administrator and the Road Agent proposed realigning the intersection, and taking down sresult is a safe intersection that the college made more esthetically pleasing as well. This kind of cooperation will allow us to continue to find alternative solutions that benefit all parties involved.

Respectfully submitted,

Michael J. Whitney

Michael J. Whitney, Chairman

H. Benson Walen

H. Benson Walen

Douglas J. Heywood

Douglas J. Heywood

Rindge Board of Selectmen

Report of the Town Administrator

I would like to thank the Board of Selectmen for allowing me the room to develop in this position, and the freedom to develop creative solutions for the Town of Rindge. It has been a pleasure serving the Town of Rindge and I look forward to continuing the work that we have started as we move ahead in the next year.

Oliver Wendell Homes stated it best when he said, "Greatness is not in where we stand, but in what direction we are moving. We must sail sometimes with the wind and sometimes against it--but sail we must, and not drift, nor lie at anchor."

In addition, a special thanks to the Department Heads and members of our new "management team." Your willingness to give 100% and to develop new fresh ideas has been a great experience and it has been a pleasure to work with you to develop solutions that help the Town as a whole, as well as particular departments. Department heads have been learning to work together over the past year and it is exciting to be part of this new development within this organization. My goal is to have every department working as part of the team by the end of next year to provide a more efficient operation for the Citizens of Rindge.

I would also like to thank the employees of the Town of Rindge, without whom we would not be able to accomplish the general operation of the Town. Thank you for your time, thank you for your commitment, and thank you for your willingness to provide quality services to the Citizens of Rindge.

The Community Profile

The Community Profile was an enormous success and we appreciate all those who dedicated their time to coordinate this effort as well as those who participated. As a result of the profile, there were committees formed to actively work towards the goals of the Community Profile.

The Vision/Mission Committee presented its vision/mission for the Town of Rindge to the various boards and commissions to receive input and the Board of Selectmen unanimously supported the statement. The warrant was submitted by petition to adopt the vision and will be presented to the Town at the Town Meeting in March.

As a result of conversations at the Rindge Profile, a need was expressed for more communication within the community. A committee was formed of interested volunteers to take on the task. Meetings began in July, 1999. The first issue was published for January 1, 2000. It is distributed to each postal patron in Rindge. This could not have come about without the participation of Erica McArthur, a graphics arts senior at Franklin Pierce College. The Newsletter Committee has published the Rindge Connection and has received positive support for this endeavor. This newsletter is another way for the Town to communicate with the Citizens and it is great to see such community support getting

the word out about what is happening in Town and how people can become more involved.

The Master Plan Advisory Committee made a great presentation of the options regarding planning in Rindge that will be helpful in the next few years as we look at the long-term needs of the community. The Jaffrey Rindge Community Works also submitted a report that is included in this Annual Report. A special thanks goes out to all who assisted in the Community Profile process, and all of you who participated. I look forward to other such events to promote open communication regarding our most important issues.

The Budget Process

This year was the earliest budget Rindge has ever produced. We started the process in August with large budget books and the theme of "Preparing for the New Millennium." We finished the bulk of the operating budget in October, when we normally would be just starting the process. There were a few details to be worked out over the last few months of 1999, such as negotiating for health insurance, but the substantial work was complete by the end of October. The process was a continuation of what began last year in having the department heads provide complete information for every line item to my office, increasing the role of the Budget Advisory Committee early on in the budget process, and a general increase in the level of preparation for each request. I appreciate the willingness of the Board of Selectmen to allow me to re-structure the process, to start much earlier, and present a more complete process prior to the budget hearings.

I want to thank each member of the Budget Advisory Committee for working diligently with each department and becoming more familiar with the entire budget. A special thanks goes to each Department Head for putting up with the endless requests for more information to justify each request, and to the Board of Selectmen for a successful year.

I have included a history of the Town's tax rate as well as an overview of the total tax rate in the next section for review. I received input regarding the need for more information depicting trends. Please feel free to contact me if you have suggestions for improving the Town Report. We have moved forward this year with a new design and are attempting to provide a higher level of information.

Respectfully Submitted,

Carl E. Weber

Carl E. Weber
Town Administrator
TownAdmin@town.rindge.nh.us

Check us out on the Web at www.town.rindge.nh.us

Tax Rate History Information

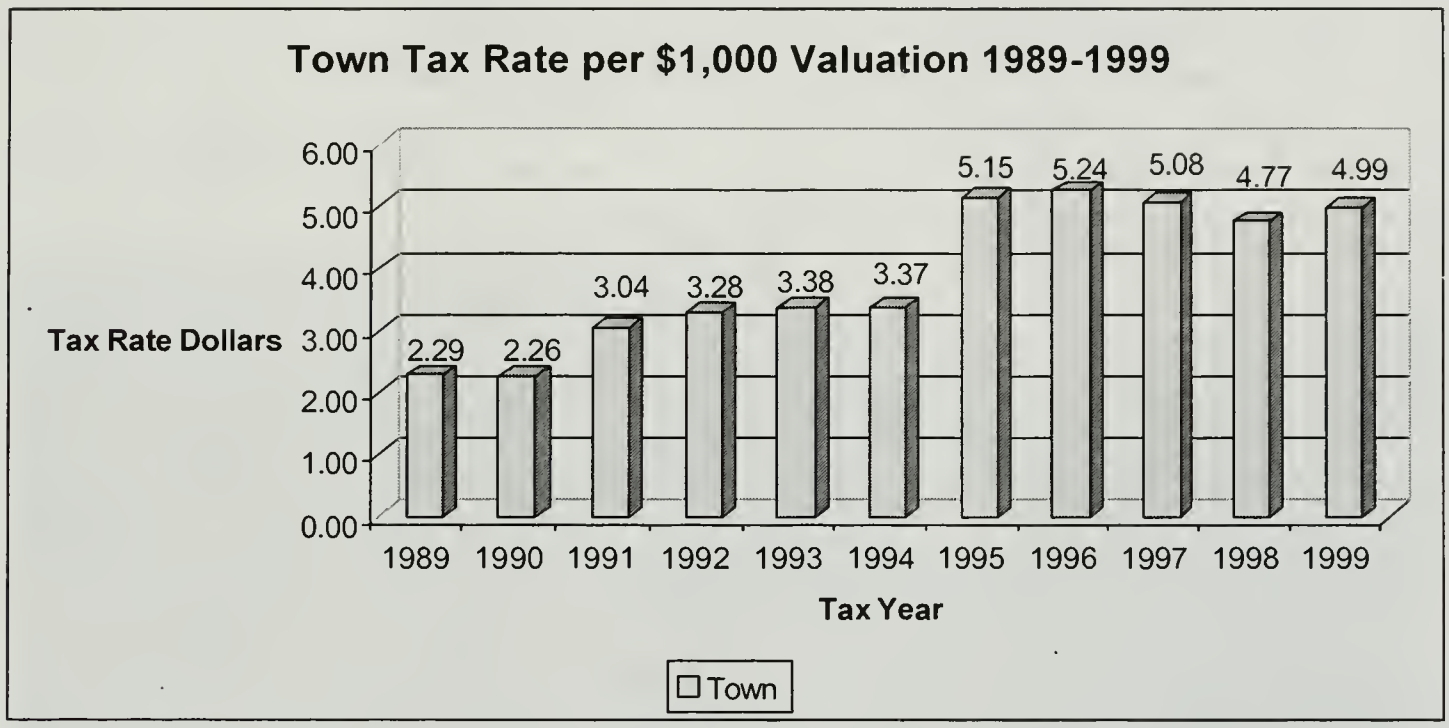

This chart depicts a 10-year history of the Town Tax Rate for Rindge. The rate increased after the 1995 revaluation that brought the property values lower after the decline in the late 80's early 90's. This chart indicates a peak of $5.24 in 1996 and the current rate of $4.99.

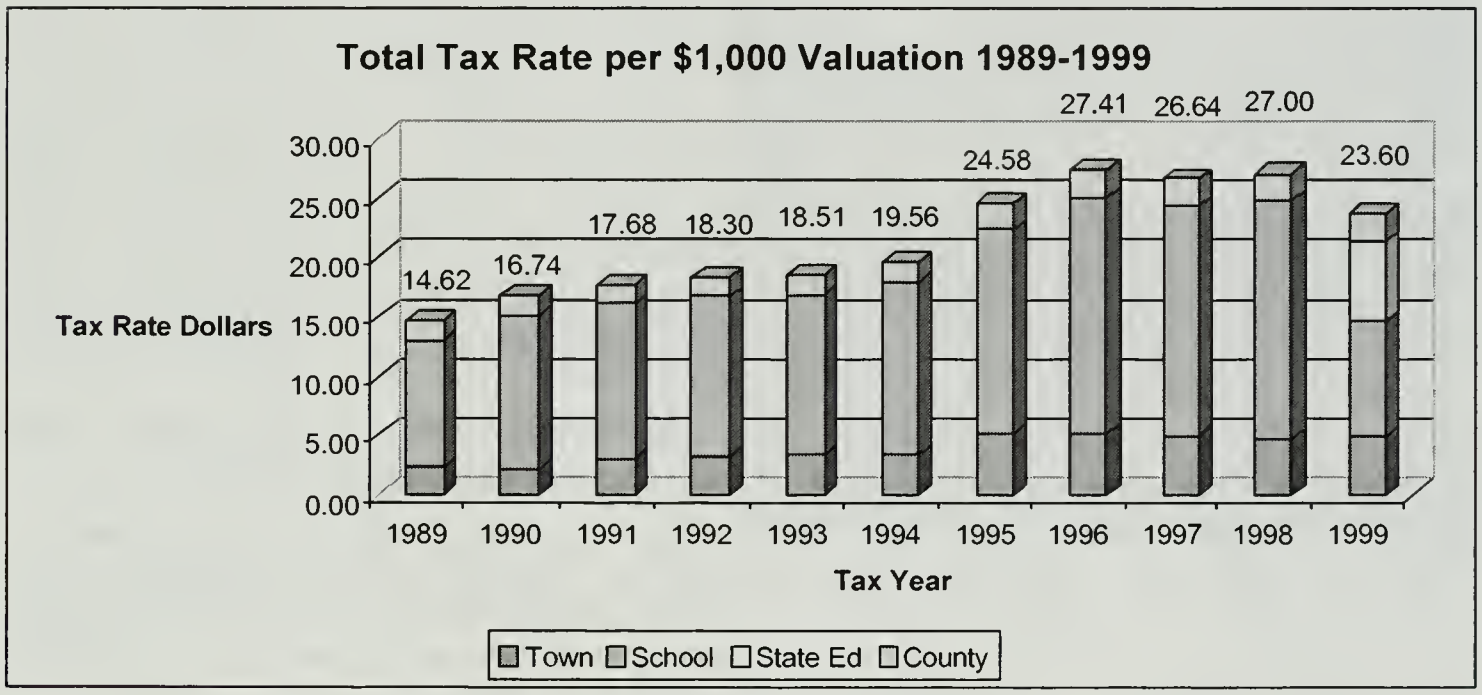

This chart depicts the 10-year history of the entire tax rate for Rindge. The decrease in 1999 was due to the State's new statewide property tax that worked out to be $6.65 for 1999. The increase in aid to the school of $3.1 million dollars caused a decrease in the overall tax rate from $27.00 to $23.60 per $1,000 of property value.

Building Report

The Town of Rindge has seven major buildings as well as the facilities at Wellington Field. The focus for 1999 was providing adequate space for our departments. The result was a proposal to expand the highway department facility, building a separate office to house the Town Clerk function at the Town Office, and to begin working toward a combined Library, Community and Recreation Center.

Highway Building

The existing highway barn is a cement block structure that was constructed in the 70's and currently houses 50 percent of our equipment. Last year the Budget Committee and the Board of Selectmen agreed that prior to purchasing a 10 wheeled dump truck, or other large pieces of equipment, there would be a place to put them. This proposal is the result of the continuing discussion that began during last year's budget process.

The new proposal is to build a 15,000 square foot, seven-bay facility adjacent to the existing facility. This year's warrant for $35,000 covers the complete engineering and survey package that will allow us to go out to bid and have solid building numbers for 2001's town meeting. The advantage of spending the money now is we will have an engineering firm working with us throughout the process ahead of time to determine how this building should function. This will include the possibility of having a mechanic's bay in the future with a lift capable of lifting our heaviest equipment. The floor will be built to allow for that in the future without having to re-engineer the floor or retrofit the footings.

The other option would be to do a generic bid, which may cost less to prepare, but the $35,000 or more would be lumped into the bid and the contractor would have its own firm working for them, not us, during the decision process. By planning this site ahead of time we will more than make up for the cost of the engineering by having a solid proposal prior to bidding the project, and only having to build it once.

The Town Clerk's Office

The second proposal is to expand the Town Clerk/Tax Collector area of the Town Office. It becomes too congested and the lines are long at the end of the month and tax time. The $15,500 in this year's warrant will turn the vacant office adjacent to the current Tax Collector window into the Town Clerk office. This will include bulletproof glass and counter space to serve customers. This will also provide more filing and storage space in an office that is narrow and does not provide room for the information for both functions.

Out of the dialogue between various departments discussing the problem of ongoing and routine maintenance, we discovered that the Town spends tens of thousands of dollars on outside contractors to perform routine maintenance tasks and receives 100-200 hours of labor in a given year. A full-time position would cost about the same amount of money and we would receive over 2000 hours of labor per year. Most departments volunteered reductions in certain line items in their budgets to pay for a new full-time position. This year we have included money to fund a full-time maintenance person to keep up with the day to day maintenance and repairs to our buildings and the result was an increase of only $3,200 in the budget to fund a full-time position.

This year the Joint-Loss Prevention Team (or Safety Committee) toured each facility and workplace to identify potential safety problems. The Building Committee will reconvene to work with this safety report to develop a comprehensive building maintenance plan to be accomplished in-part through the new position, and outside contractors on larger projects.

Respectfully Submitted,

Carl E. Weber

Carl E. Weber
Town Administrator

Report of the Tax Collector

SUMMARY OF TAX ACCOUNTS
FISCAL YEAR ENDED: 12/31/99

FORM MS-61
Page 1

TOWN OF RINDGE	1999	Levies of 1998	Prior
Uncollected Taxes			
Beginning of Fiscal Year:			
Property Taxes		484,485.88	30.00
Land Use Change Tax			
YIELD TAXES			
Taxes Committed to Collector			
During Fiscal Year:			
Property Taxes	5,627,391.00		
Land Use Change Tax	9,500.00		
Yield Taxes	21,282.22		
Added Taxes:			
Property Taxes	11,244.00		
Overpayments:			
Property Taxes	13,688.72	2,769.34	
Yield Taxes	3.03		
Interest Collected on Delinquent Taxes	3,163.52	25,321.58	
Penalties Collected on prior years			
Property Taxes		3,477.00	
Total Debits	**5,686,272.49**	**516,053.80**	**30.00**

Tax Collector's Report
SUMMARY OF TAX ACCOUNTS
FISCAL YEAR ENDED: 12/31/99

FROM MS-61
Page 2

TOWN OF RINDGE	1999	Levies of 1998	Prior
Remitted to Treasurer:			
During Fiscal Year:			
Property Taxes	5,254,986.50	485,960.04	
Land Use Change Tax	6,000.00		
Yield Taxes	20,167.13		
Interest on Taxes	3,163.52	25,321.58	
COST			
Cost/Penalties/ NSF	2,150.00	3,477.00	
Abatements Allowed:			
Property Taxes	47,607.00	1,254.04	30.00
Prior Resident Taxes			
Land Use Change Tax			
Yield Taxes	688.97		
Deeded to Town During Year:	751.00		
Uncollected Taxes:			
End of Fiscal Year:			
Property Taxes	346,829.22	41.14	
Land Use Change Tax	3,500.00		
Yield Taxes	429.15		
Utilities			
Total Credits	**5,686,272.49**	**516,053.80**	**30.00**

Tax Collector's Report
SUMMARY OF TAX LIEN ACCOUNTS
FISCAL YEAR ENDED: 12/31/99

FORM MS-61 **Page3**

	Levies of		
	1998	1997	Prior
Balance of Unredeemed Liens Beginning of Fiscal Year		143,634.85	89,848.03
Tax Liens Executed to Town During Fiscal Year:	199,166.21		
Interest & Cost collected After Lien Execution:	7,866.70	14,666.25	22,920.44
Total Debits	207,032.91	158,301.10	112,768.47
Remittance to Treasurer During Fiscal Year:			
Redemptions	79,914.54	65,008.59	52,504.26
Interest and Costs (After Lien Execution)	7,753.99	14,289.85	22,401.53
Abatement of Unredeemed Taxes:	19.22		
Deeded to Town During Year: (Taxes, Interest & Costs)	1, 762.95	2,061.27	1,953.93
Unredeemed Taxes: End of Fiscal Year:	117,582.21	76,941.39	35,908.75
TOTAL CREDITS **Total Credits**	**207,032.91**	**158,301.10**	**112,768.47**

Respectfully submitted,

Carol E. Donovan

CAROL E. DONOVAN
TAX COLLECTOR

Report of the Town Treasurer

For Year Ending December 31, 1999

Cash on Hand January 1, 1999		**$2,152,557.22**
State Treasurer	Receipts	Subtotals
Revenue Sharing	$159,304.43	
Block Grant	$109,661.32	
State/Federal Forest Land Reimbursement	$ 1,940.96	
Forest Fire Reimbursement	$ 881.76	
Other State Grants	$ 930.00	
Tax Administration Cost	$ 12,913.00	$285,631.47
Town Clerk	$570,091.85	$570,091.85
Tax Collector	$5,855,893.00	$5,855,893.00
Selectmen		
Cable T.V. Franchise Fees	$ 439.05	
Copy Fees	$ 979.49	
Rent-Town Property	$ 600.00	
Reimbursements	$ 21,287.24	
Misc.	$ 52.77	
Sale-Town Reports	$ 45.00	$ 23,403.55
Code Enforcement		
Inspections - Electrical/Pit/Fire, etc.	$ 4,264.00	
Building Permits	$ 24,228.87	
Sign/Sunday/Misc. Permits	$ 907.00	
Filing Fees	$ 200.00	$ 29,599.87
Health Officer	$ 1,430.00	$ 1,430.00
Jaffrey Court	$ 8,624.00	$ 8,624.00
Planning Board		
Application/Per Lot/Adv./ Filing, etc.	$ 4,341.90	$ 4,341.90
Board of Adjustment		
Application Fees & Postage	$ 630.00	$ 630.00
Transfer Station		
Stickers & Fees	$ 4,699.82	$ 4,699.82
Recycling		
Revenue & Fees	$ 6,955.66	$ 6,955.66
Police		
Detail & Witness Fees	$ 99,119.68	

	Receipts	Subtotals
Fireworks/Pistol Per., Parking Vio., Misc.	$ 1,590.00	$ 100,709.68
Fire Department		
Reimbursements	$ 155.33	
Detail Fees	$ 2,862.50	$ 3,017.83
Welfare		
Reimbursements	$ 100.00	$ 100.00
Recreation		
Programs/Classes/Donations	$ 100.00	$ 100.00
Town		
Sale of Town & Tax Deeded Properties	$ 6,396.53	$ 6,396.53
Banks		
Interest	$ 58,021.70	
Fees	$ (100.50)	$ 57,921.20
Capital Reserves		
Transfers	$ 183,908.00	$ 183,908.00
Trust Funds		
Interest on Cemetery Fund	$ 2,645.99	
Interest on Electric Fund	$ 26,480.56	$ 29,126.55
Misc. Income		
Legal Payments	$ 9,126.39	
Cemetery Plots & Reimbursements	$ 700.00	
Funds in Lieu of Taxes	$ 3,100.00	
Boat Tax	$ 12,642.16	$ 25,568.55
Total Receipts for Year		**$7,198,149.46**
Plus Cash on Hand 1/1/99	**$2,152,557.22**	**$9,350,706.68**
Less Selectmen's Orders		$7,440,053.92
Balance 12/31/1999		**$1,910,652.76**
Escrow Accounts		
Old Jaffrey Road Impact Fee		$ 1,367.48
Daniel Aho Bond		$ 1,423.25
Driveway Escrow Account		$ 4,752.79
Market Basket—Seppala Construction		$ 625.62
Butternut Lane—C. Olson		$ 273.90
Total		***$ 8,443.04***
Conservation Commission		
Savings Account		$ 14,486.47
Rindge Recreation Fund		$ 24,691.15

Special Fund Accounts		
Smith Pavilion Account	$	127.82
Pavilion Entertainment Fund	$	2,099.56
Rindge Charter Restoration Fund	$	28.87
Shop & Save Engineering Fund	$	15,247.95
East Rindgewood Engineering Fund	$	1,816.77
Total	**$**	**19,320.97**

Respectfully Submitted,

Adrienne L. Hudson

Adrienne L. Hudson, Town Treasurer

Report of the Town Clerk

TOWN CLERK REMITTANCE TO TREASURER
Jan. 1, 1999 to Dec. 31, 1999

Town Motor Vehicles	$541,613.60
Agent Fees	$12,275.70
Marriage Applications	$2,925.00
Recovery NSF-Prior Years	$2,319.56
Certified Copies	$1,446.00
Unified Commercial Code Fees	$2,239.00
Dog Licenses	$5,616.00
Dog Forfeitures	$1,143.50
Dog Violations (Police)	$100.00
Election Fees	$10.00
Wetland Fees	$20.00
Copy Fees	$57.50
Return Check Fees	$225.00
Overpayment Refunds	18.50
Overage, Shortage & Misc.	-$16.85
Postage	$99.34
Total Remitted to Treasurer	$570,091.85

Respectfully submitted,

Carol E. Donovan
Carol E. Donovan, Town Clerk

Report of the Budget Advisory Committee

The Budget Advisory Committee is pleased to report on a number of positive steps that have taken place during the past year.

This year's budget process was the most efficient experienced by the Budget Advisory Committee in many years. Meetings held with the Town Administrator during the year, precipitated any problems or questions we had, and follow-up meetings with the Selectmen did much to give direction and solve issues.

Each member of the Committee elected to take a specific department in order to become more familiar with its requests, needs, and concerns. In doing so, Budget meetings become forums where all phases of the Town's operation could be discussed with increased knowledge and shared with other members. This "hands-on" approach allowed a greater comprehension of the overall needs of the Town, and gave each of us the opportunity to make valuable suggestions to the Board of Selectmen.

This year's budget process was significantly enhanced by the Planning Board's revision of the Capital Improvement Plan (CIP). With a five-year plan in place, long range needs now have a focus, and preparation is already started to insure that those needs are addressed. As the Town grows, more and more demands on services are required, and this plan outlines how the needs can be met.

For many years, a growing erosion of the Fire Department's ability to recruit new members and have sufficient personnel on the scene of a fire, have plagued the department. With the appointment of Chris Christopoulos as Fire Chief, the Fire Department has made great strides in solving this problem. This is going to be an ongoing challenge for the department as the Town of Rindge continues to grow and more demands are placed on it.

Today, the Town of Rindge operates in a most efficient and professional manner mainly due to the efforts of its Town Administrator. Relieving the Selectmen of the daily operation of the Town, the Administrator assists them to make policy decisions, and give guidance for sound governmental decisions.

As the Town of Rindge moves forward to improve its services and to protect its investment in buildings and equipment, we must make certain that we maintain a sound financial plan.

The Budget Advisory Committee strongly endorses the Board of Selectmen's decision to incorporate time and money in funded studies before making commitments to a new project. This policy not only facilitates long-term planning, but also allows Selectmen to

get a better picture of problems and costs the may occur. To quote Dwight D. Eisenhower, "80 percent is in the planning and 20 percent is in the doing."

As we move into the new millennium, the Budget Advisory Committee greatly urges the taxpayers to keep informed and get involved. This is your Town and your tax dollars at work.

Respectfully Submitted,

Marilynn Vagalebre (2000)
Robert Cleland (2000)
Jean Benson (2001)
Bruce Hall (2001)
Arthur Speros (2001)
Kathleen Peahl (2001)

Report of the Planning Board

This year the Board met twenty four times and held nine formal hearings, thirteen work meetings and two zoning hearings. During those meetings, four minor site plans, one minor subdivision, one major subdivision, and three land mergers were approved. Only eight new building lots were created by the subdivisions. The Board also reviewed preliminary and minor site plan changes for several businesses including Hidden Hills Banquet Facilities, Monadnock Bible Church, and Sesia's Garage and Pederson's Auto Sales to name a few.

In March voters approved all of the zoning changes proposed by the Planning Board which included the adoption of a "Sexually Oriented Business Ordinance". This Ordinance, drafted with the assistance of Attorney Arnold Falk, should help discourage these undesirable types of businesses from locating in Town. The voters also followed the recommendation of the Planning Board by rejecting a petition for a zoning change to property along South Main Street from Residential to Business Light Industry.

Kentucky Fried Chicken/Taco Bell, located on Route 202 across from Wal*Mart, opened its doors in June and was well received by the public. P.D. Auto, now renamed Northstar Auto Sales, opened in November, just north of the Monadnock Boat Store. We wish them, and all the businesses in town, great success.

This year the Board is proposing a new Wetlands Ordinance, drafted by the Conservation Commission. If this passes at Town Meeting, wetlands will then be identified by hydric soils characteristics and a protective buffer will be required around wetland areas of 3,000 sq. ft. and greater. Also being proposed is a change to the Sign Ordinance, which would allow the College to apply for a Special Exception for signs larger than the currently permitted. Although there are 14 amendments to be placed on the ballot, most are minor changes and clarifications. None of the present zoning will change.

Mike Kundert was re-elected to a three-year term and David Tower, who ran on a write in campaign, was also elected to a three-year seat. David, a former member of the Board, returns after an eight-year break. Richard Isakson chose not to run for re-election and opted to serve on the Board as an Alternate. Cheves Walling was also appointed as an Alternate in July. Douglas Heywood, the newly elected Selectmen, was appointed by the Selectmen to be the Ex-Officio member. The Planning Board looks forward to the active participation of the Ex-Officio as a means of keeping the direct line of communication open with the Selectmen.

In previous years, requests by the Planning Board for funds to join Southwest Region Planning Commission for professional assistance was not supported during the budgeting process. This year the support has been offered by the Selectmen's office and the Budget Committee and will reflect in our budget appropriation request for the year 2000.

This direction was also endorsed by public response from the Community during which residents expressed a commitment to long range planning. The current Master Plan was adopted in 1990 and after a recent review by the Board, it was determined that development has occurred in compliance to this plan. The overall goals and objectives stated ten years ago still appears to be in keeping with the residents desire for managed growth and maintaining as much rural character as possible.

This profile resulted in sub-committees being formed, such as the "Master Plan Support Committee". This committee met with the Board occasionally and expressed their intention of providing any support necessary to help the Board with its desire to update the Master Plan using professional assistance. After studying the situation, their report highly endorsed the Board's intention to rejoin SRPC.

Members of the "Vision and Mission Committee" also met with the Board to share their vision of the town's philosophy of protecting the rural character and environment. They expected to have a statement ready to submit to the voters at Town Meeting and were hoping to have the statement included in the preamble of the Master Plan. The Board appreciates the interest and participation of the committees and will continue to work with them to keep abreast of the public's desires for the community.

The Capital Improvement Plan was updated this year, with an altered format that should prove to be more user-friendly. This plan was submitted to the Budget Committee in November to assist them in their task of drafting the complete municipal budget. It will also be easier to update on a yearly basis.

Working with the Town Administrator has proven to be an agreeable transition for the Board. We look forward to future cooperative efforts with the Administrator, Selectmen and all departments.

The Board would like to thank all those officials involved with implementation and enforcement of the Ordinances and Regulations. We are aware this is a difficult task and can sometimes result in unpleasant situations for individuals. However, without enforcement, the regulations would be meaningless and development would be chaotic.

For nine years the Planning Board has relied on the legal assistance of Attorney Arnold Falk, from Keene. He has advised us on zoning ordinances, amendments, regulations and all other legal aspects of the planning business. Much to our sadness Arnie passed away in December. He was a great man and a tremendous value to the Town. His loss is immeasurable and we hope he knew how much he was appreciated.

Respectfully submitted,

John Vorfeld
John Vorfeld, Chairperson

Katie Duffy, Vice Chairperson
Tim Halliday
Mike Kundert
David Tower
Dick Isakson, Alternate
Cheves Walling, Alternate
Sharon O'Keefe, Assistant/Alternate

Report of the Board of Adjustment

The Board of Adjustment or Zoning Board of Appeals is a board appointed by the Selectmen to give property owners relief from the zoning regulations. If the request is for a Special Exception, the zoning ordinance has some built-in relief. If the request is for a Variance, the property owner is asking the town to put aside the ordinance and let them do as they please. A Variance is very difficult to obtain and must have some very unusual circumstances including a hardship relating to the property itself.

The Board met eight times during the year and heard fifteen cases. Both requests for Variances were denied because a hardship could not be found. Five requests for expansions of homes or a business were granted by way of a Special Exception to Zoning Article IX, Section C. One request was denied.

The State has enacted RSA 671:41 that states anyone building on a Class VI or private road must come before the Board of Adjustment to get a building permit. They must also sign a waiver not holding the Town responsible for road maintenance or fire protection. Half of the requests heard were for these. All were granted.

Long time Chairman and board member, Norman May, left the board in March. Redvers White was elected Chairman with Kathy Isakson as Vice Chairman.

The Board is looking for a concerned citizen to become an alternate. Anyone interested should speak with the Selectmen.

Meetings are held the fourth Tuesday of each month. Applications are available at the Town Office and are due back by the second Tuesday of the month.

Respectfully submitted,

Jeanne E. Carguilo

Members
Redvers White, Chairman
Kathy Isakson, Vice Chairman
Richard Mellor
Philip Stenersen
Paula Sumner
Jeanne Carguilo – alternate/secretary

Report of the Conservation Commission

The Rindge Conservation Commission (CC) strives to monitor and protect the natural resources of Rindge. Its members review dredge & fill applications and make recommendations to the Rindge Board of Adjustment, Planning Board, Selectmen, and the N.H. Department of Environmental Services.

Activity Highlights:

- Wetland permit application reviews & violation reports
- Pursuit of conservation land acquisition & related funding efforts
- Wetlands District Ordinance update
- Conservation land holdings management
- Initial steps for Natural Resource Inventory development

It has been an extraordinarily busy year for the CC. Along with the 12 regular meetings, we pursued the acquisition of a 104-acre parcel of land (Map 2: Lots 26, 27, 28) bordering 850 ft. of Old Danforth Rd. and extending to the Winchendon, Mass. line and surrounding about a half mile of the old railroad bed. To that end, we gained the approval of the Selectmen to institute logging operations on various Town owned parcels, sharing the resultant revenue with the general fund for expenses at Wellington Field.

A major requirement of this project was to first identify suitable properties and then to mark the boundaries for the Town Forester, Charles Koch. Once we made a commitment to proceed, we discovered that this boundary aspect was no inconsequential factor, as it required many days and countless hours of tromping around with map, compass, tape and patience. When in doubt we tried to be conservative so as not to encroach on any neighboring property (a formal survey would have eaten up any profits likely to ensue).

In spite of the time requirements, it was great to be out and about. This logging is still ongoing and we anticipate that together with the Change of Land Use Tax, which was voted to come to the Conservation Fund at last year's Town Meeting, we will have $20,000 to contribute toward our desired land acquisition. If a purchase agreement can be reached, the Selectmen have agreed to support the supplemental expenses required. Of course donations to our Conservation Fund will always be welcome as well. Should this particular deal fall through for any reason, having an adequate fund in place with possibilities for matching funds will be very advantageous for any other future opportunities.

Another major undertaking this year, requiring several special meetings and extensive research, was a proposed complete overhaul of the Rindge Wetlands District Ordinance. While the existing Ordinance has served the Town well for many years, certain features have become dated and experiences in other towns have suggested avenues for improvement that may better protect our ground water from anticipated development pressures to come. The independence of our citizens from a municipal water system is an enormous economic advantage, which together with intrinsic ecologic values, more than justifies prudent environmental precautions.

The main shift of focus for this new ordinance is from a map based overlay to a site-specific analysis of soil types. Using new Federal Guidelines for Wetland Definition will reduce the total protected acreage. Applying more restrictions in accord with State Shore Land Protections to

those identified wetlands, as suggested by the Office of State Planning, will provide an effective and more uniform means of defense for our fragile wetland habitats.

In conjunction with the UNH Cooperative Extension Services Community Conservation Assistance Program, we are beginning to identify various natural resources within our community, prioritizing efforts to develop evaluations, and assessing particular potentials and future liabilities. Three specific areas of inquiry we have chosen to start with are: Water Resources, Land Conservation, and Inventory of Forested Lands.

This project will develop useful information for guidance in the selection of appropriate future land acquisitions where we can maximize the value to the Community and the future of its residents. With a growing sense of urgency, we work toward defining specifics of our natural heritage to implement a variety of protection strategies while we still can. At the same time, we will gain a clearer view of the assets we already possess. Efforts required for accomplishing this are extensive and we eagerly invite interested people to join us in actually generating a recorded inventory of our natural resources. A lot of this work could really be quite fun. So be among the first to know the nature of where we live. (Then we'll let everyone else in on it!)

The Miriam Hunt Memorial Forest continues as a fine educational resource and has hosted several activities this year. Luke Hansen worked on his Boy Scout Eagle Project there, developing trails and building a Notice Sign Board, which includes a carved map depicting the trails and another plaque with information regarding Miriam Hunt. Stenersen Excavating donated their services and created a small parking area adjacent to this sign so a bus or several cars will have better access. Deborah Jackson's 5th Grade class from the Rindge Memorial School has visited several times to work on making survival structures from found materials. They will return in the spring to monitor and disassemble their work.

The CC meets on the 4th Wednesday of each month at 7 PM at the Town Office Building. Interested public is invited and encouraged to attend and become involved with our efforts.

Respectfully submitted,

Richard Mellor, Chairman
Jon Vanderhorst, Vice Chairman
Alice Stearns
Barbara Wells
Bob Shepherd
Sheila Ames
Shirley Carney, Secretary

Report of the Highway Department

The construction of new homes each year, in Rindge, impacts town roads. Each year, industry increases, and traffic impacts town roads. Each year, sprawl increases, and impacts town roads. Each year, the attitude of some drivers, inconvenienced by road construction, or maintenance projects, impact employees.

We strive to give townspeople quality roads. Homeowners see road problems within their neighborhood. We must evaluate problems throughout the town, and must prioritize over sixty miles of town maintained roads accordingly. Frequently we must make very tough decisions and many factors influence each one.

In twenty-four years of highway work, this spring was probably the easiest and shortest mud season I can remember. However, late summer rains created unexpected expenses by damaging some of our roads. Weather is always our greatest year round challenge.

This was probably my most exciting year yet, in Rindge. One of my major goals was to bring road paving out of late September, and into August. This year we paved in late June, and early July, exceeding my wildest dreams. We had good weather, we leased an excavator for one month, and finally we have passed major construction commitments promised by the 1994 Board of Selectmen.

This year we replaced thirteen hundred and eighty feet of culvert pipe. We have documented and evaluated the condition of all our culverts. Of approximately eighteen thousand feet of culvert pipe under town roads, four thousand feet, is in various stages of failure. We will prioritize these, and replace pipe, as time and money allows. We cleaned the openings of all four hundred and forty-nine culverts this year and flushed several clean.

The evaluation of roads is an on going process. We must constantly make adjustments to the overall plan. Many of our roads date back two hundred years. I have found, as our traffic increases, and vehicle weights increase, it is in the towns best interests to do asphalt reclamation on roads we are improving. The old style "mix in place" of the seventies was rich in asphalt oil. Grinding this into the road base makes a vast improved solid road base to build upon.

Synopsis of Work Projects of 1999

Roads listed within the first grouping are roads reconstructed this year. The trees were cut back, the roads were ditched, and rocks were dug from the base material. Culverts were changed, crush gravel was added (within the capabilities of our equipment) to the road base, two inches of ¾" base material hot mix asphalt was applied, one inch of ½" asphalt top, and the shoulder gravel laid out.

In all, P.J. Keating (the successful bidder for grinding, and paving) laid out 7127 tons of asphalt on eight roads.

Candlelight Road 2640'	Old Jaffrey Road 2112'	Goodall Road 1151'
Hunt Hill / Thomas Road 5100'	Old New Ipswich Rd. 1700'	West Main St. 1232'

Highland Drive (1857') and a poor section of Woodbound Road (1000') near Davis Crossing Road each got a 2" maintenance overlay.

In an agreement with the State of New Hampshire, Cutter Hill Road and the first section of Old New Ipswich Road got an overlay of asphalt. This happened because our roads were used as a detour for State Route 119 traffic during a culvert replacement. Costs of these road improvements were born by the State.

Ditching the road edge is a key puzzle part of routine maintenance. It allows water to shed from the road and not puddle within. We ditched the following roads this year.

Wellington Road, Coots Bay, Danforth Road, Rand Road (asphalt section), Old Ashburnham Road, Goddard Road, Hubbard Hill Road, Hughill Road, Paradise Island, Old New Ipswich Road (Cutter Hill To 119), and Cutter Hill Road (Old New Ipswich Road to 119).

Water flows freely from springs and frequently in low areas, water flows onto town roads. Each year we prioritize winter ice problems and attack the worst during summer construction season. This year we repaired sections of Woodbound Road, Goddard Road, and Lord Hill Road and installed 940 feet of under-drain pipe with stone or crushed glass. We installed a blind catch basin at the intersection of Tico Road and Swan Point Road.

Over the last several years, we have documented traffic counts on some roads. This acts as both a baseline for future use and guidance on recommended road travel widths. We will continue and expand this program in the years ahead.

With average traffic loads, a dirt road loses one inch of surface fines per year. A report evaluating Rindge road conditions published in 1989 by Southwest Regional Planning Commission stated "for our traffic loads," our dirt roads are very narrow. We have started a program to improve the width and traveling surface of dirt roads. This will create wider traveling lanes and smoother surfaces.

The following dirt roads were improved this year:

Bancroft Road (widened the shoulder and added 120 yards of crush gravel), Hampshire Road (ditched and added 392 yards of crush gravel to dirt section), and Koski Road (ditched the dirt section and improved drainage).

Repairing or improving culverts and drainage is becoming a larger basic maintenance priority. As noted above, each year we are seeing more culvert failure from age of pipe and water quality. This year we replaced individual pipes on the following roads:

Goddard Road (intersection of Main Street and near Mr. Whiting's property), Rand Road, Old New Ipswich Road, Drag Hill Road, Bancroft Road, and Fitzgerald Road

The town worked in conjunction with Franklin Pierce College to improve College Road, Mountain Road intersection. We worked to improve visibility and water drainage. I believe the college has made a firm commitment to stay with the existing intersection.

We cleaned all fifty catch basins and built six new ones. Feedback from residents indicates this is the direction (catch basins instead of holes in the ground) the town should go.

As directed by the people, the Board of Selectmen through the Town Administrator authorized construction of the "Citizen's Sand Shed". The crew assembled it in late fall. I expect this to be a safer facility for all of us. Remember this is for residential use only and the Board of Selectmen restricted the amount to four – five gallon pails or equivalent per visit.

For the fourth summer in a row, town dump trucks moved over seven thousand yards of materials. With an average of seven yards per load this represents approximately one thousand load trips. With each load taking as much as forty minutes, we must continue to be creative. Hiring larger dump trucks with short notice has not worked out.

The crew cut densely brushed areas with chainsaws, within the right-of-way on the following roads: Koski Road, Beaver Dam Road, Converseville Road, and Bancroft Road. This will help in the winter months, allowing more sunlight onto the roadway, and traffic access to the full width of the road. The crew did roadside mowing with the Ford / New Holland tractor mower in all areas our machine could reach and cut off the three-point hitch.

1999 State Plow Rally Champs

All five, highway employees, your Road Agent, and Town Administrator participated in the local plow rally and backhoe training. Two members of this department became the "State Municipal Plow Champs". This is excellent training, and fun besides. During the course of the summer, employees attended other workshops.

Transfer Station and Swap Shop

Volunteers staff the Swap Shop. Sue Gravel and Sharon LeBlanc spent many long hours

straighten and sorting clothes through part of the year. I wish to thank them for all their efforts and dedication. Marlene Davis is working many hours there now. Others have also volunteered time, and there is always the fear of excluding credits. To all our volunteers, thank you very much.

Without volunteers, the Swap Shop doors will close. Please use it, but keep the area as clean as possible, and appreciate the hours volunteers spend sorting and improving the room.

Usage of the Transfer Station has increased. Tonnage will exceed 800 tons this year. This is up 100 ton over last year. Current tipping fees cost the town $74.75 per ton. This increase alone impacts the budget an additional $7,500. **Recycling holds costs down and you are in control. Rindge voted mandatory recycling.** Use of the town facility and not recycling will result in a warning letter being sent to your home.

Remember recycling became mandatory in 1993 by a vote of the town.



We are approaching a crossroad in how we should approach solid waste. Next summer, employees will pass out a survey to facility users for input. A town "Solid Waste Taskforce" will be formed. Topics for consideration will include, "pay-as-you-throw" system, longer open hours, more employees, higher tipping fees, and equipment improvements to name a few.

Household hazardous waste day is scheduled for June 10, 2000. Check your local newspapers, and cable channel 8.

Short-Term Future Goals

Continue meeting the July objective for paving / road reconstruction.

Replace several key culverts not part of 2000 reconstruction plans.

Gravel road improvements.

Brush back several roads to the edge of the right of way.

Equipment and Building improvements.

Loading dock for Transfer Station.

Crush glass storage bin with large cement blocks for Transfer Station.

Rack to hang and store sanders from at highway barn.

Finish documenting roadside signs (SIMS) and enter data into computer.

Work with Solid Waste Taskforce in developing plans for presentation at Town Meeting 2001.

Long-Term Goals

Meet building needs for both Highway and Transfer Station. Placing all equipment under cover.

Update the documentation of roads using the Road Surface Maintenance System (RSMS). This would include sending two employees to workshops. This system is an added documentation tool used in selecting road improvements.

Work with Southwest Regional Planning Commission on a long-range road plan.

Continue improving and upgrading Highway and Transfer Station equipment to include the addition of a larger dump truck to our fleet.

Widen and improve dirt roads to the edge of right-of-ways.
Document and satisfy long-range needs of our Transfer Station.

I wish to thank other departments and boards for their cooperation and assistance during the past year. I especially wish to thank our Board of Selectmen and Town Administrator for all their guidance and assistance throughout the year.

Respectfully Submitted
Bruce W. Berry
Road Agent

Report of the Police Department

What exactly will be the working environment of the Rindge Police Department in the 21st Century? No one can be sure; however, each law enforcement community must carefully contemplate its evolving role and responsibilities as we look towards the future.

The high-speed technological revolution will introduce new weapons and methods for police and criminals alike. Breakthroughs in genetics, birth technologies, bizarre new materials, and a thousand other fields will shake up our economy, dislocate millions, and provide new opportunities for creative criminals.

When we focus on the future, some questions naturally arise. What should a community's law enforcement budget be? How should law enforcement personnel be trained? What skills will be needed? What new technologies will they face and need? Questions such as these can't be answered intelligently if everyone's attention is consumed by the present.

Today's challenge is to define tomorrows responses. What must we all do now is ensure that our community remains a place where people can feel safe, where all people have an equal chance to secure a piece of the American dream for themselves and their children? The future is here! Together, we can make a difference.

Respectfully Submitted,

David J. Collum, Chief
Rindge Police Department

Motor Vehicle:	
Driving While Intoxicated	39
All Other Motor Vehicle Offenses	961
Accidents:	
Property Damage Accidents	96
Personal Injury Accidents	20
Criminal:	
Drug/Narcotic Violations	36
Liquor Law Violations (Other than D.W.I.)	60
All Other Criminal Offenses	363
Juvenile:	
Drug/Narcotic Violations	2
Liquor Law Violations	2
All Other Juvenile Offenses	29
Requests for Service:	9737

(A Detailed list of Offenses is available at the Police Department)

Rindge Fire Department Annual Report

January 4, 2000

Mr. Carl Weber, Town Administrator
Town of Rindge
49 Payson Hill Road
Rindge, NH 03461

Mr. Weber:

The following pages reflect the annual status report for the Town of Rindge Fire Department. 1999 marked a busy year and one of many changes for the Rindge Fire Department. The hiring of a new full-time fire chief in early March brought new leadership and direction to the membership, growth within the community brought an eight percent increase in the number of emergency calls, and current staffing levels increased by forty-five percent bringing our current membership to thirty-two.

As the Rindge Fire Department enters its Seventy-Fifth Year of service to the Town of Rindge, we look forward to the many challenges that face the modern fire service today. With the continued support of the community, the Rindge Fire Department will continue to remain a progressive and modern fire department.

Goals for the Year 2000

- ❑ Continue to provide rapid and safe response to all emergencies.
- ❑ Increase the number of Certified Level I Fire Fighters.
- ❑ Train & Certify **all** members in the use of Automatic External Defibrillators.
- ❑ Replace existing Forestry Fire Fighting Unit.
- ❑ Replace existing Chief's vehicle with a 4-wheel drive vehicle.
- ❑ Install diesel vehicle exhaust system in the fire station.
- ❑ Remain a highly visible organization in the community.
- ❑ Continue to provide Fire Prevention and Education programs to the citizens of Rindge.
- ❑ Provide Free Home Fire Safety Inspections to all citizens of Rindge.
- ❑ Develop and maintain a Master Plan for the Rindge Fire Department.

- ❑ Develop both Long and Short Term goals for the Rindge Fire Department.

I would like to personally thank the community of Rindge for their support of the Rindge Fire Department and for making me feel welcome in my first year as your Director of Public and Life Safety. Additionally, I would like to thank the officers and members of the Rindge Fire Department for their professionalism and dedication to the protection of the Town of Rindge and surrounding towns. I look forward to leading the Rindge Fire Department into the next millennium.

Sincerely,

Chris Christopoulos, Jr.

Chris Christopoulos, Jr.
Director of Public & Life Safety

Town of Rindge

Department of Fire Services

Annual Report for 1999

Serving the Community Since 1925

Mission Statement

"To protect the citizens of the Town of Rindge from emergencies and disasters through aggressive fire suppression, emergency medical response, hazardous materials emergency management, fire prevention and public education, and pre-emergency planning."

PERSONNEL

1 Full-Time Fire Chief, 1 Full-Time Firefighter/EMT, 6 Call-Firefighter/EMTs, 5 Call EMTs, 9 Call Firefighters and 10 Franklin Pierce College Temporary Call Firefighters currently staff the Rindge Fire Department. Additional fire protection is provided by Mutual-Aid from surrounding communities.

The Rindge Fire Department maintains minimum training levels for all emergency responders in accordance with the National Fire Protection Association's recommendations. All members are required to participate in mandatory training, infectious disease training and monitoring, and mandatory random drug testing.

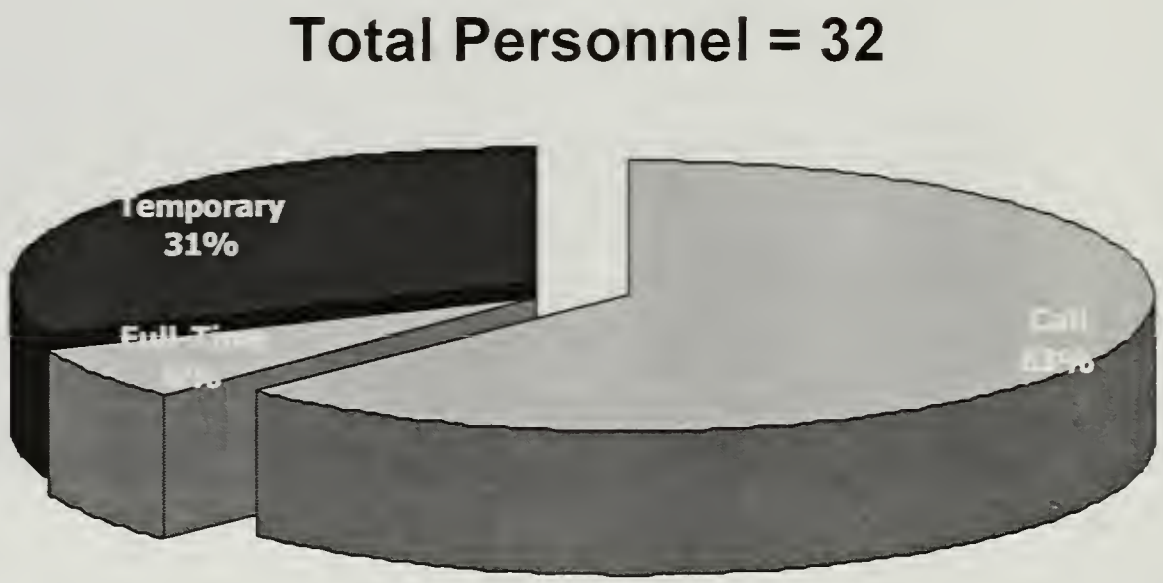

Rindge Fire Department Organizational Chart

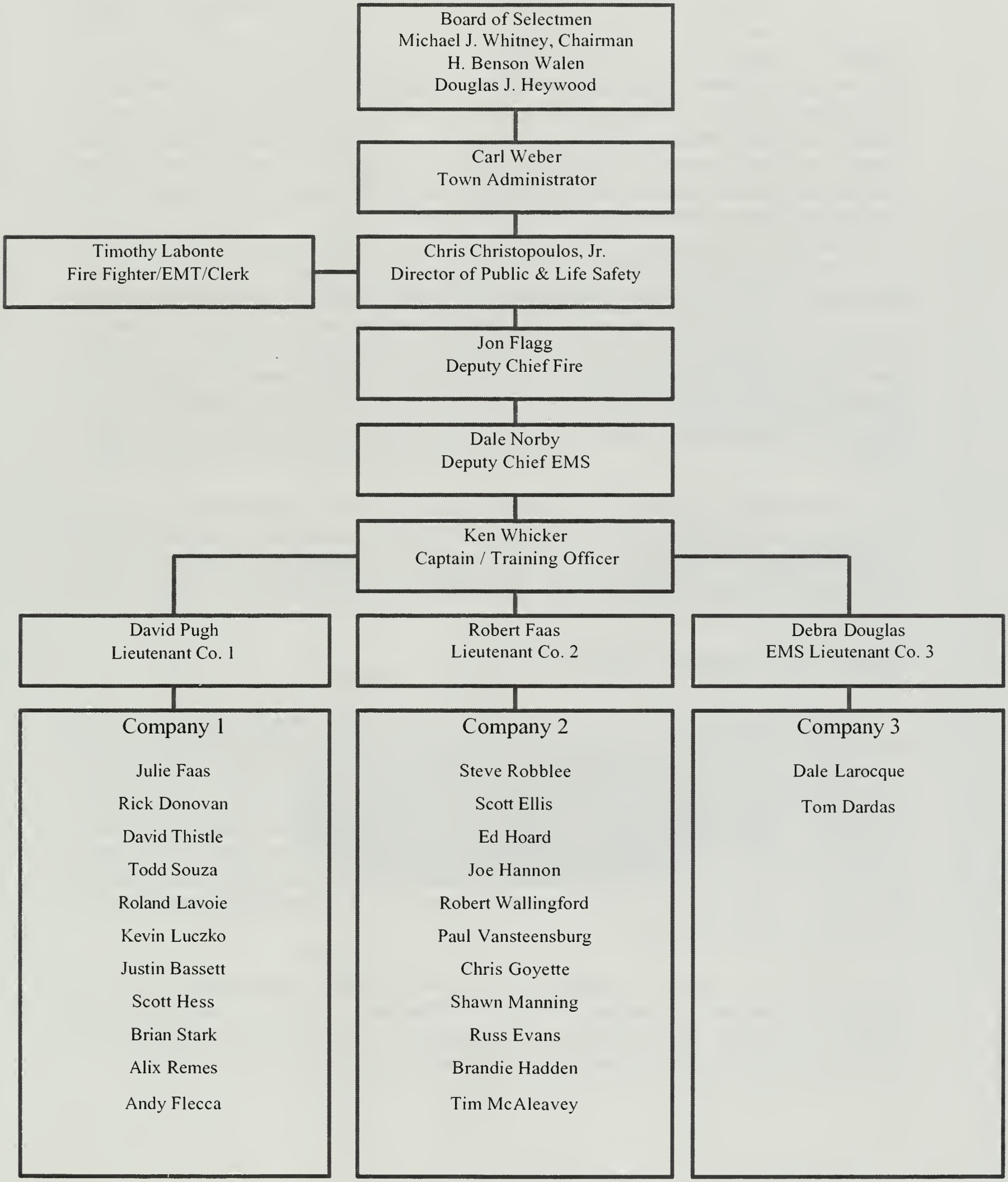

FIRE PREVENTION & EDUCATION

Fire Prevention and Public Education will continue to be a priority for the Rindge Fire Department in the new-year. Many hours were spent in the public and private schools this past year providing fire safety talks to school children. The Rindge Fire Department provided hundreds of man-hours in public service to local organizations throughout the year. Some of these include: POOR, RAMS, Rindge Recreation Department, Boy Scouts, and the Cub Scouts. Additionally, the Rindge Fire Department continues to reach out to local businesses offering Fire Safety Training, Fire Extinguisher Training and Hazardous Materials Training to employees. All of these programs will continue in the new-year.

1999 marked the introduction of a new program offering FREE Home Fire Safety Inspections to all homeowners in the Town of Rindge. The primary goal of this program is to make homeowners more aware of common home fire and general safety hazards. In allowing the Rindge Fire Department to come out and perform this inspection, the Rindge Fire Department will provide one FREE battery operated smoke detector to the first fifty homes. Hopefully with new funding we will be able to offer a smoke detector to every home! To schedule your home safety inspection, contact Chief Christopoulos at 899-3195.

Fire Safety Inspections as mandated under the New Hampshire State Fire Code have been performed on over 96 % of all business occupancies and multi-family dwellings located in Rindge. This area will continue to change as the Town of Rindge grows and will remain a priority within the Rindge Fire Department to protect the safety of all those who live and work in Rindge.

EMERGENCY MEDICAL SERVICES

While the Rindge Fire Department would prefer not to respond to any emergencies throughout the year, we understand and expect that emergencies will continue to occur. 1999 saw an eight percent (8%) increase in the number of emergency calls for a total of 334, resulting in over three thousand man-hours. As with the past, Emergency Medical Calls continue to make up the majority of our annual call volume. With this in mind the Rindge Fire Department is proud to have five new Nationally Certified Emergency Medical Technicians and one newly certified Emergency Medical Technician – Intermediate. EMTs at the Intermediate Level can start Intravenous lines and deliver some medications.

In the new-year the Rindge Fire Department plans to additionally certify all members in the use of Automatic External Defibrillators (AED's). The rapid use of AED's in a cardiac arrest victim is fast becoming a basic standard of care and can increase survival rates from 9 percent to 30 percent (American Heart Assn. 1999).

FIRE SUPPRESSION

In 1999 the Rindge Fire Department responded to four structure fires resulting in a total dollar loss of approximately $120,000. While this is only a small percentage of our total emergency calls, the Rindge Fire Department must still maintain a high level of preparedness for fire fighting. This readiness is accomplished through a progressive in-house mandatory training program. The number of mandated hours of training continues to increase as new fire fighter health and safety programs are developed or updated. This In turn places a further burden on all fire fighters. The members of the Rindge Fire Department participate in this training without complaint, understanding its importance to their safety and professionalism. In the Year 2000, the Rindge Fire Department intends to host an in-house Fire Fighter Level I course to certify new members for structural fire fighting.

With uncertainties regarding the number of services provided by the Meadowood Area Fire Department, the Rindge Fire Department anticipates an increase in calls for mutual aid to surrounding communities. This again will place more responsibility on the Rindge Fire Department and its dedicated members.

1999 Incident Summary

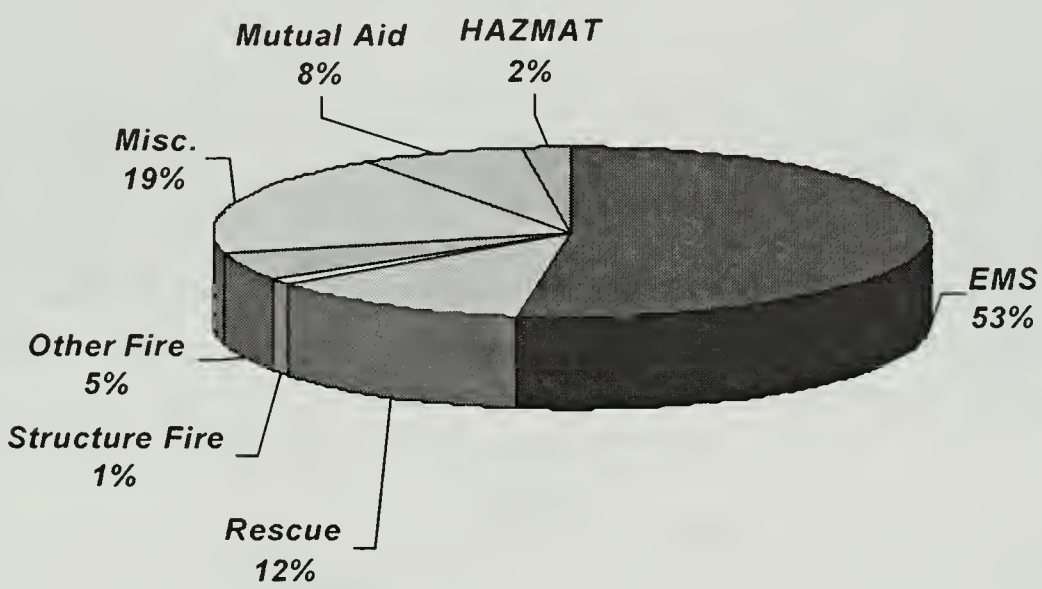

1999 Incident Summary

5-Year Incident Trend

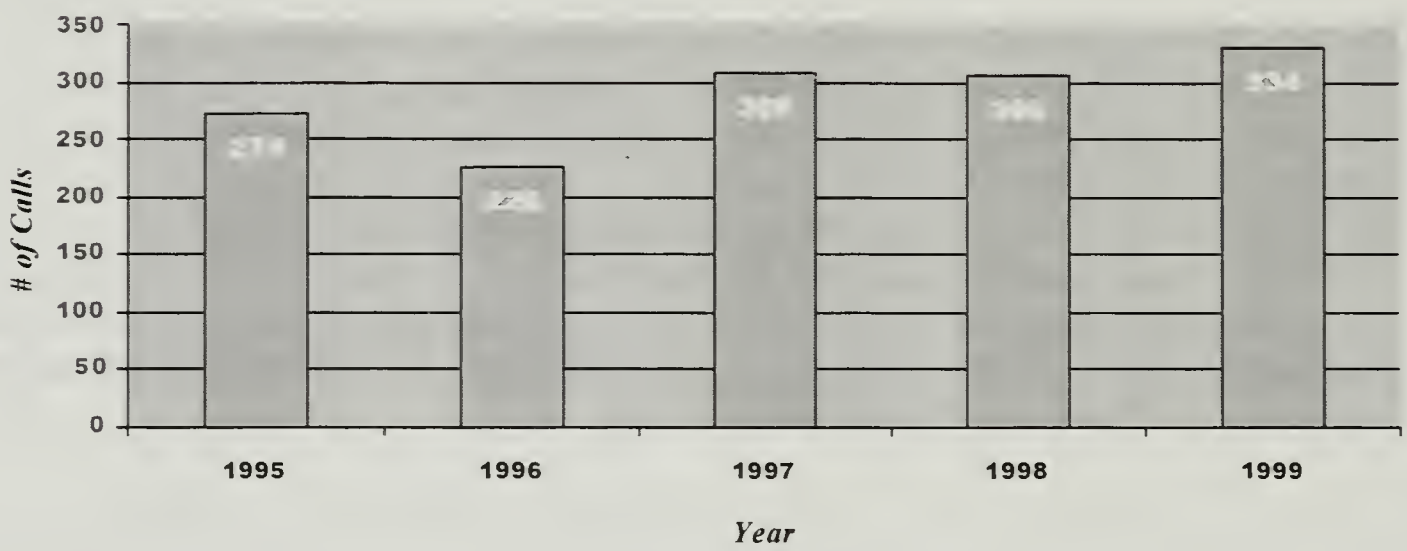

1999 Calls by Month

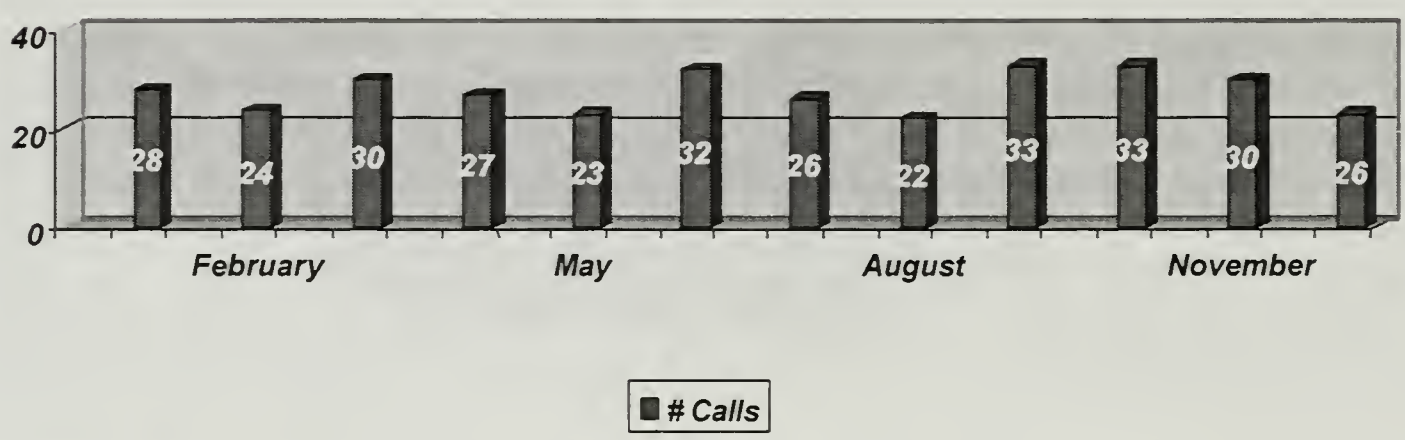

COMMUNICATIONS

Southwestern New Hampshire Fire Mutual Aid located in Keene provides all emergency communications for the Rindge Fire Department. This is a vital service and with our current call volume, provides a cost effective means for communications for the citizens of Rindge. While we currently have some deficiencies, the Rindge Fire Department will continue to monitor and make any necessary changes to eliminate these

problems. For example, in the Year 2000 we will be upgrading several portable radios, re-configuring existing base radio equipment and adding in-vehicle repeater capabilities to the Chief's vehicle.

FACILITIES

The Rindge Fire Department operates out of one fire station located on Main Street, central to our response area. This building currently provides the adequate space for all equipment needs; however, this building has not received any major renovations since 1976 and is in need of some upgrades. Ongoing preventative maintenance continues with recent roof repairs, a new fire-rated drop ceiling in the two-bay section and day-to-day housekeeping.

Plans for the Year 2000 include the installation of a point of release diesel vehicle exhaust system. This system will remove harmful diesel exhaust vapors and gases and will in turn provide for a greater protection of all who use or visit the fire station. Future plans include applying a 20-year epoxy coating to the apparatus floor area, remodeling the second floor to add more usable space, and continuing with fire safety improvements.

APPARATUS & EQUIPMENT

The Rindge Fire Department has an on-going vehicle maintenance program in an effort to keep all emergency apparatus at a state of constant readiness. This program includes basically three phases: in-house bi-weekly vehicle checks; in-house fluid, filter, and lubrication, as well as, pump and ladder maintenance; and lastly, major repairs performed by outside contractors. The cost of preventative maintenance is far less than the purchase of new apparatus. In our long-term planning, we have scheduled vehicle replacements based on the National Fire Protection Association's recommendations of a 20-year lifespan on fire apparatus. With current apparatus and future growth, this 20-year cycle will keep the Rindge Fire Department a modern and progressive organization.

In the Year 2000, the Rindge Fire Department has plans to replace our 1976 Chevy Forestry Unit and the 1992 Ford Crown Victoria Chief's vehicle. Currently, the brush unit is oversized and does not have 4-wheel drive capabilities. In addition to fighting brush or forestry fires, this unit is used as the primary vehicle for towing the departments rescue boat. By replacing this vehicle, the department will have faster and safer access to some of the more remote areas of town.

The 1992 Ford Crown Victoria Chief's vehicle has served the department well over the last several years. However, this vehicle was re-assigned to the Fire Department after serving as a police cruiser and has over 130,000 miles. By replacing this vehicle with a planned 4-wheel drive sport utility vehicle, the Department will have greater flexibility in accessing remote areas of town, faster and safer response in poor weather conditions, and an additional vehicle capable of towing our rescue boat.

In an effort to keep all equipment at a state of readiness, the Rindge Fire Department maintains and tests all department equipment throughout the year. Generators, portable pumps, chain saws, vent fans, and automatic defibrillators are tested bi-weekly. Ground ladders are cleaned and tested by an independent test company on an annual basis. All Self Contained Breathing Apparatus are cleaned and tested weekly, as well as serviced by the manufacturer annually.

FUTURE CAPITAL NEEDS

In developing our Capital Improvement Plan this past year, the Rindge Fire Department realized many future needs to maintain the highest level of readiness and protection to the Community of Rindge. The department members and officers spent many hours looking into the next six years and will begin to look further into the future in the new-year. As with any plan, it must be a living document and will change as the department changes. Below is an outline of the Rindge Fire Department's Capital Improvement Plan for the next six years.

Year 2000

- Install a diesel vehicle exhaust system in fire station
- Replace 1976 Chevy Forestry Unit
- Replace 1992 Ford Crown Victoria Fire Chief's Vehicle.

Year 2001

- Install Epoxy Coating to Apparatus Floors

Year 2002

- Replace 1980 Chevy Tanker

Year 2003

- Incorporate Ambulance Service into Fire Department
- Fire Station Improvements

Year 2004

- Replace Self-Contained Breathing Apparatus

Year 2005

- No Capital Improvements Scheduled

Building Department Report

January 5, 2000

Mr. Carl Weber, Town Administrator
Town of Rindge
49 Payson Hill Road
Rindge, NH 03461

Mr. Weber:

1999 was a year of transition for the Town of Rindge Building Department. With the hiring of a new department head in early March, the department has taken on a new look and has gone through several changes. All of these changes have begun to make the building permitting and inspection procedures more user-friendly for the citizens of the community. Some of these changes include: a new fee schedule incorporating all sub-trade permit fees into the building permit and a new "one application fits all" building permit application.

Customer service will continue to be a priority of the building department for the new-year. Among some changes planned for the Year 2000, are a complete listing of all-permitting procedures, building permit applications and possibly payment of building fees on-line at the building departments new home page on the Town of Rindge's Website.

5-Year New Residential Building Permit Trend

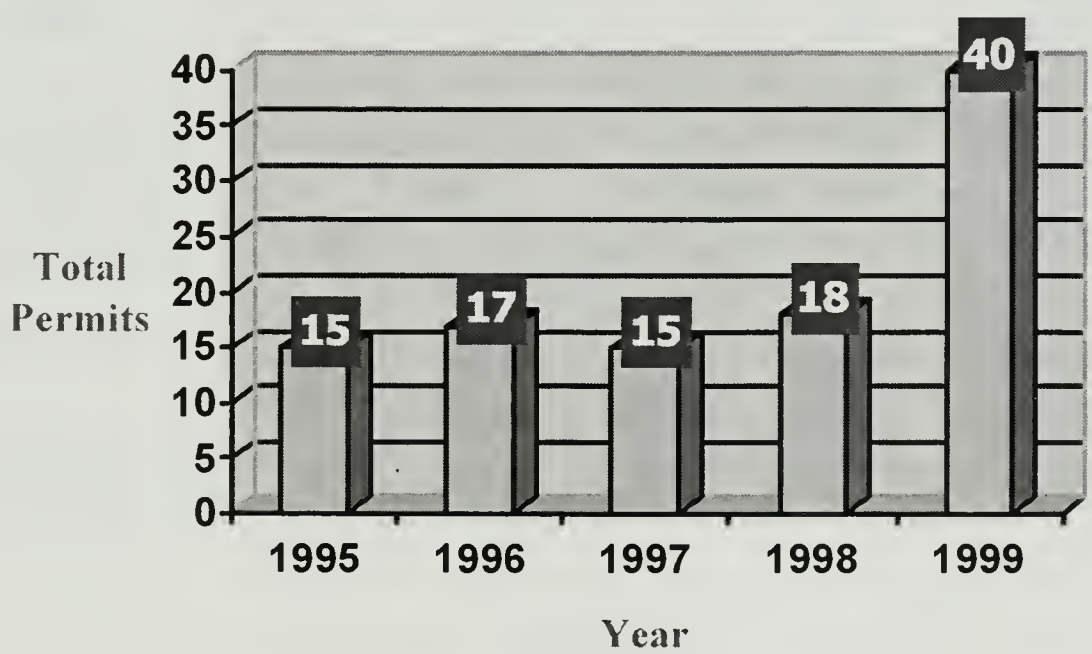

With low interest rates in 1999, the construction industry in Rindge continued to boom. The Town of Rindge Building Department issued one hundred forty-eight (148) building sub-trade (plumbing, electrical or mechanical) permits; sixty-three (63) accessory building (garages, sheds or additions) permits; forty (40) new residential building permits and five (5) commercial building permits. All of these permits generated revenue to the Town of Rindge totaling **$29,014.87**.

The Town of Rindge witnessed the arrival of the new KFC/Taco Bell on Route 202; Fannelli Amusements began construction of their new home on Route 119; North Star Auto (formerly PD's Auto) built a new commercial service and auto sales facility on Route 202; and the expansion of Hidden Hill's Banquet Facility and A Class Act Auto Body, both on Lisa Drive. The Year 2000 shows no sign of the construction industry slowing down. In addition to several new homes planned, the Monadnock Bible Baptist Church has begun site work on Davis Crossing Road and expects to begin construction on their new church in the early part of 2000 and Franklin Pierce College is planning an addition to the library building, expanding it to become the Marlin Fitzwater Communications Center.

I would like to personally thank you, the Rindge Board of Selectmen, the Rindge Planning Department (especially Sharon O'Keefe), Fire Fighter-EMT Timothy Labonte, and most importantly the citizens of Rindge for their support and assistance in making the Rindge Building Department a progressive and customer service orientated organization. The Town of Rindge continues to grow and I look forward to being a part of the future.

Sincerely,

Chris Christopoulos, Jr.

Chris Christopoulos, Jr.
Director of Public & Life Safety

Report of the Jaffrey Ambulance

	JAN	FEB	MAR	APR	MAY	JUNE	JULY	AUG	SEPT	OCT	NOV	DEC	TOTAL
FPC	3	5	3	6	3	1	2	3	6	8	2	4	46
RINDGE	20	17	12	14	19	23	13	10	18	22	22	19	209
JAFFREY	55	39	30	43	43	35	30	39	34	39	37	50	474
MUTUAL AID	5	2	0	0	0	1	1	0	0	2	0	0	11
ABDOMINAL PAIN	0	0	0	0	0	0	0	5	1	8	4	2	20
ALLERGIC REACTION	0	0	1	0	0	1	1	2	1	0	0	0	6
ASSAULT	2	1	2	1	1	0	0	1	0	0	0	0	8
BEHAVIORAL	0	0	0	1	5	1	0	1	2	1	2	1	14
BREATHING	12	11	11	11	5	6	10	8	12	3	6	24	119
CARDIAC ARREST	2	2	0	2	0	1	0	1	1	1	1	0	11
CHEST PAIN	4	5	6	6	6	10	1	4	3	5	10	5	65
CVA	0	0	0	0	0	0	0	1	1	2	0	1	5
DETAILS	0	0	1	0	0	0	1	0	0	0	0	0	2
DIABETIC EMERG.	0	3	0	0	0	0	1	0	0	0	0	1	5
EMERG. TRANS.	0	0	0	0	0	0	0	0	0	1	0	0	1
FALSE	2	0	0	1	1	0	2	0	1	2	1	0	10
HEAT/COLD	0	0	0	0	0	0	0	1	0	1	0	0	2
HEMORRHAGE	0	3	3	1	3	0	1	1	4	2	2	1	21
INJUR/PAIN	18	8	3	15	15	15	15	0	0	0	0	0	89
MVA	10	3	4	2	9	10	0	8	8	14	7	4	79
NO TRANS.	0	5	4	4	9	4	11	8	6	18	7	7	83
NON-EMERG. TRANS.	4	1	1	2	1	2	0	0	4	3	2	5	25
OB/GYN	0	0	0	0	0	0	0	0	0	0	0	0	0
OVERDOSE	3	2	2	3	2	1	1	1	3	8	2	2	30
PUBLIC ASSIST	0	3	0	5	3	1	0	1	0	2	1	0	16
SEIZURES	3	2	0	0	1	2	0	0	1	1	1	2	13
SICK/OTHER	18	15	8	11	12	8	11	9	5	5	9	13	124
STANDBY	5	3	3	1	1	2	0	4	0	1	1	1	22
TRAUMA	0	0	0	0	0	0	0	7	11	9	13	11	51
UNTIMELY DEATH	0	0	0	1	0	0	2	0	0	0	0	0	4
TOTAL 1999 CALLS	83	63	45	63	65	60	46	52	58	71	61	73	740
TOTAL 1998 CALLS	62	67	52	55	52	52	73	68	64	75	57	74	751
TOTAL 1999 HOURS	382	294	211	312	320	303	262	290	259	303	258	394	3588
TOTAL 1998 HOURS	272	280	255	320	350	335	446	321	329	372	291	342	3910
TOTAL # HOURS FOR AMBULANCE CALLS							3588						
ESTIMATED # HOURS FOR TRAINING/CONT. ED							2268						
TOTAL # OF HOURS FOR 1999							5856						
TOTAL # OF HOURS VOLUNTEERED							5856	At 8.50 per hour				$	49776
TOTAL AMOUNT TO MAINTAIN AMBULANCE SERVICE												$	33000
TOTAL AMOUNT SAVED													82776

As you can see from the above report, this service could not operate without the volunteered time and dedication of its EMT's and auxillary members. We do not receive any compensation for our time or training. The $8.50/hr. represents the cost per hour if we were to be paid.

Rindge Recreation Department

Annual Report – 1999

The Rindge Recreation Department has come a long way since its creation. In 1973 a recreation committee made up of five members was established to coordinate local recreation programs. In 1977 the town voted to hire it's first part-time Recreation Director and in 1984 the town voted to increase the committee to seven members. In 1988 the Town of Rindge showed its commitment to recreation by hiring a full-time Recreation Director. As we move into the 21st century the Town of Rindge continues to show its commitment to recreation. The Department will continue to increase the number of programs offered, making sure that each new program is coordinated in a proper and safe manner. We will continue to develop plans that will provide the facilities and resources needed to best serve this community.

The Goal of the Rindge Recreation Department is to offer a variety of quality programs to meet the needs of community members of all ages. Throughout the year the Recreation Department strives to uphold the quality of it's programming and create new and beneficial programs. The year nineteen hundred and ninety-nine has brought programs like The Rindge 5K Classic, Tae-Bod, Cathy's Cardio Kick and the creation of the Mountain Lakes Bambino League, a baseball league made up of 9 through 12 year old Rindge and Jaffrey Teams.

Major Program and Facility improvements:

- *Wellington Park received:*
    - *New fencing on the T-Ball & Softball Field*
    - *New gate to regulate traffic to the new fields*
    - *New Picnic tables*

- *The Summer Day Camp Shed at Wellington Park received:*
    - *A paint job*
    - *New split rail fencing*
    - *New picnic tables*
- *The Summer Day Camp had record attendance and functioned without a single incident.*
- *The development & construction of the new Baseball & Soccer Fields continues and will into the New Year.*
- *The creation of a Senior Programming Committee*
- *Record number of children participating in the After-School Ski Program.*

For those of you who have not met our mascot, say Hello to R.D. Moose.

The Rindge Recreation Department works hand in hand with the Rindge Memorial School. The Department is responsible for scheduling the school after 3pm Monday through Friday and all day Saturday & Sunday. Throughout the year we work together to get the most out of our facilities. I would like to say thank you to Principal Stone and his amazing staff for their help and cooperation throughout the year.

None of our programs or improvements would be possible without the support and dedication of the numerous coaches, volunteers, community leaders and benefactors. Community groups and individuals such as the Rindge Recreation Committee, Rindge Youth Athletic Association (R.Y.A.A.), Rindge Athletic Men's Society (R.A.M.S.) and all the generous donors are the backbone of our programs. For all of their support and tireless dedication to the SRindge Recreation Department, we say "Thank You." I personally would like to thank the Rindge Community for its support throughout my first complete year as your Recreation Director.

Respectfully submitted,

Todd D. Souza

Todd D. Souza
Recreation Director

Recreation Committee Members:
Peggi Brogan
John Ciarcia
Lynn Derr
Jean Kundert
Nancy O'Loughlin
Kim Robie
Eric VanWagoner
Chris Hansen

1999 Halloween Fun Night

Youth Programs

	1998	1999		1999
Program	**# of Participants**	**# of Participants**	**Ages**	**Director(s)**
Youth Soccer	185	187	5 thru 13	Joe Leblanc & Chuck L'Ecuyer
Youth Basketball	190	201	5 thru 15	Tim Derr
Traveling Basketball	78	79	5th thru 9th grade	Todd Souza & Bud Deyo
T-Ball	52	48	5 & 6	Dana Whitney & Cathy Garland
Instructional	52	43	7 & 8	Bill Farr & Bob DiTommaso
Bambino Softball	52	49	9 thru 12	Tim Derr
Bambino Baseball	75	78	9 thru 12	Todd Souza
After-School Ski Club	28	38	3rd thru 12th grade	Todd Souza & Chaperones
RRD Summer Day Camp	75	219	6 thru 11	Todd Souza & Peggi Brogan
Concession Stand		Directors: Stephanie Leblanc & Judy Davidson		

1999 Programs

AAU Basketball
Adult Trips
Adult Volleyball
Aerobics
Bambino Baseball

Bambino Softball
Breakfast w/ Santa
Cathy's Cardio Kick

Children's Activities April Vacation
Children's Activities Feb Vacation
CPR Classes
Dance
Easter Egg Hunt
Golf Clinic

Halloween Fun Night
Instructional Ball

J/R 13-15 Softball
J/R 13-15 Baseball
J/R Swim Team
Karate

Low-Fat Cooking
Men's Softball
Oil Painting
Over-30 Basketball
Rabbit Run (Food Drive)
Rindge 5K Classic
Ski Program
Soccer Camp
Summer Concerts

Summer Day Camp

Tae-Bod
T-Ball
Tennis Lessons
Theater Workshops
Traveling Basketball
Tree Lighting
Weight Watchers
Yoga
Youth Basketball
Youth Soccer
Youth Soccer

The Wellington Park Project

This report will cover the history of the Wellington Field Project, what money was allocated for this project and where the project is today. At Town Meeting in March of 1997, the Town voted to create a Capital Reserve Fund for recreation purposes, and $10,000 was placed in that fund for the purpose of recreational facilities. In March of 1998, the Town voted to withdraw that $10,000 from the Capital Reserve Fund and appropriate an additional $30,000 from surplus to add additional playing fields at Wellington Field.

Town Warrant: March 11, 1997

ARTICLE 11: To see if the Town will vote to establish a Capital Reserve Fund under the provision of RSA 35:1 for the purpose of Recreational Facilities and to raise and appropriate the sum of Ten Thousand Dollars ($10,000) to be placed in this fund. (Majority Vote Required) (Submitted by the Recreation Department) (Recommended by the Board of Selectmen) (Budget Advisory Committee voted three in favor and three opposed)

Town Warrant: March 10, 1998

ARTICLE 11: To see if the Town will vote to appropriate and authorize the withdrawal of Ten Thousand Dollars ($10,000) from the Capital Reserve Fund established for this purpose (Recreational Facilities) and to appropriate from surplus the sum of Thirty Thousand Dollars ($30,000) to add additional playing fields at Wellington Field. (Submitted by Recreation Department) (Recommended by the Board of Selectmen and a Majority of the Budget Advisory Committee)

History

These articles allowed the Wellington Park Project to begin. This project was based on a preliminary design that was completed by Paul Bellieveau and the decisions made were based upon that plan. The plan did not include a complete list of what should be done, and only consisted of a conceptual design indicating where the new fields would be placed. This plan, and the allocated funds assumed a high level of volunteerism that would complete most of the work. As the economy boomed, and construction increased, volunteerism declined rapidly. In addition, since the plan was conceptual only, there was no indication of the steps necessary for completion. The requests for assistance were vague based on the conceptual plan as presented. A project of this scope on this site requires more detailed plans, including cut-and-fill and wetlands delineation that was not presented in the original proposal.

Because of the plan's level of detail, the Town could only take one step at a time, then had to decide what the next step should be. The original thinking was to keep the project moving forward, the money allocated and attempt to complete the project. The thinking has changed. The plans led the Town to believe that the location of the fields were accurate and should be placed were indicated. The Town used its own equipment, rental equipment, as well as hired

contractors to begin stumping and leveling the site. It was after the projects had already moved forward that the Town discovered that building the fields to the original plans disturbed a great amount of wetlands, and this caused a change in thinking. The shift in priorities moved from completing the project as designed, to hiring a professional firm to address the wetlands as well as fully design the fields. This design would include complete construction documents that will have phases listed and specific tasks that have to be done in order to have adequate fields on that site. The Town hired SVE Associates, who has completed an earlier survey of the property, to perform the design work that is needed to a project of this magnitude. As soon as SVE pointed out a potential wetlands violation, we contacted the Rindge Conservation Commission, and the State of New Hampshire to inform them of the wetlands violation and to help us in creating a plan to protect our wetlands, and prevent further damage.

There has been a shift in the focus of the Town toward spending the time and money to plan projects ahead of time prior to allocating money. This is the lesson learned at the Wellington Field Project, as the Budget Advisory Committee points out in their report this year when they quoted Dwight D. Eisenhower, "80 percent is in the planning and 20 percent is in the doing."

Finances to Date

The appropriated funds have been used to accomplish the following steps of the project.

1. Monadnock Land Clearing & Chipping, New Ipswich, NH was hired to clear the designated 7 acres for the new fields. May 1, 1998 the invoice total was $5,600. Leaving a project balance of $34,400.

2. Monadnock Land Clearing & Chipping, New Ipswich, NH finished phase two, which included clearing and chipping of materials. The May 18, 1998 invoice total was $2,000. Leaving a project balance of $32,400.

3. A donation of an excavator during May/June 1998 by Mr. Halliday allowed Highway Department operators to stump a portion of the 7-acre lot. During this phase the Highway Department covered the cost of fuel and operator wages.

4. The Town rented an excavator in December 1998, while a town operator finished stumping the remaining acres. The operator also dug test holes to research material depth and availability. The invoice total was $1,740. Leaving a project total of $30,660. During this phase the Highway Department covered the cost of fuel and operator wages.

5. SVE Associates, Keene, NH was hired during the first week of May 1999 to create a Topographic Survey of the project area. The invoice total was $889.50. Leaving a project balance of $29,770.50.

6. Bradley Jackson Excavation, Jaffrey, NH was hired to handle the stump and rock relocation portion of this project. They worked on this part in late June and throughout July 1999. The invoice total was $5,205. Leaving a project balance of $24,565.50.

7. Bradley Jackson Excavation, Jaffrey, NH was brought back in October and November 1999 to start moving earth to decide whether the two fields could be placed at one level or would a two level playing surface be more cost effective and be a better use of existing materials. The invoice total was $5,370. Leaving a project balance of $19,195.50.

8. After this stage of the project we found that our project site had encroached on wetlands. We immediately halted all project plans and brought SVE Associates back on board to do a complete project and wetlands analysis. We also contacted the Rindge Conservation Commission to work hand in hand with us to create a plan to save the project and preserve the wetlands. At this point the town decided that this project would only move forward if a professional plan was created and all involved parties worked together to create a quality, biddable, and environmentally friendly project plan. This is the only way to accomplish a project of this magnitude and have it done in an efficient manner.

9. A meeting was held between the Town of Rindge, the Rindge Conservation Commission and SVE Associates to establish what was needed to make this project work. We left the meeting with SVE working on a project plan that would relocate the fields on site and to recreate and protect the existing wetlands. SVE is also working on a plan presentation, topographic surveys, a boundary survey and all necessary permits. The invoice total was $5,458. Leaving a project balance of $13,737.50.

Project Expense Total to Date: **$26,262.50**

Remaining Project Balance to Date: **$13,737.50**

At the completion of the SVE project plan we will have a structured and thorough plan to guide us through this project. This plan will allow us to have biddable steps to insure that we get the most for our dollar, and allow us to inform contractors that want to donate time and equipment, of what needs to be done and offer them exact steps to assist us. By having professional plans we can create a timeline for completion and get a total cost of this project and let the voters know what a project of this scope really costs.

Trustee of Trust Funds Scholarship Report

Rindge Trustee of Trust Fund
Scholarship Awards for 1999

Hale, Doran, Converse et al Scholarship Fund

Geogianna Connor	College of Life Long Learning - UNH
Deborah DiTommaso	New Hampshire Technical Institute
William Esposito	Five Town College
Jonathan Farmer	Syracuse University
Kristal O'Malley	New England Academy of Therapeutic Science
Eric Parkkonen	Keene State College
Sarah Rowe	Syracuse University
Dennie Wing	Mt. Wachusett Community College

Oscar and May Thrasher Scholarship Fund

Joel Aho	Babson College
Carrie Beers	Notre Dame College
Kevin Bochicchio	Eastern Connecticut State College
Evan Breckenridge	Keene State College
Nathan Breckenridge	Keene State College
Rachel Bruno	Bay State College
Anthony Bussiere	Art Institute International
Amity Camp	University of Massachusetts
Andrew Carguilo	Keene State College
Neisha Creighton	Wingate University
Hannah Duffy	Keene State College
Caleb Durling	Northwestern University
Jacob Durling	Pomona College
Christina Dyer	University of Maine
Trevor Gauthier	Syracuse University
Kara Gilroy	Hartwick College
Hannah Halliday	Suffolk University
Jamie Jayne	Simmons College
Kara Kozlowski	Mt. Ida College
Joshua LaFortune	Syracuse University
Adam Lapham	Mount Wachusett Community College
Carrie Lehtonen	New Hampshire College
Matthew Lister	University of New Hampshire
Sean Maher	Norwich University
Anne Majewski	Cambridge School of Culinary Arts
Stephanie Majewski	Massachusetts College of Art
Kristin McCullough	Quinnipiac College
Sean O'Keefe	Franklin Pierce College
Eric Olson	Wentworth Institute
Heidi Olson	Fisher College
Rochelle Olson	Mount Wachusett Community College
Jedadiah Paquin	Thompson College of Applied Science
Marcus Parkkonen	Keene State College
Michael Pratt	Unity College
Nichole Primeau	University of New Hampshire
Angela Pyer	University of North Carolina
Erin Robblee	University of New Hampshire
Matthew Robblee	University of New Hampshire
Erica Ross	Keene State College
Jessica Ross	University of New Hampshire
Jason Saunders	Keene State College
Wendy Scheuhing	Bates College
Lisa Stenersen	Gordon Christian College
Erin Tanner	Keuka College
Kathryn Teixeira	Keene State College
Marilee Vagaebre	Virginia Polytechnic Institute
Jamison VanDyke	Bentley College
Amanda Veautour	Sacred Heart College
Stacy Whicker	Keene State College
Jared Bassoff	University of Pennsylvania
Katie Esposito	LaSalle University

Report of the Ingalls Memorial Library

As always our volunteers are an important part of our library and we wish to thank them for their 1,265 hours of service. They are: Joan Bray, Rose Dark, Betsy Harper, Flossie Hastings, Eva Hornak, Kathy Isakson, Priscilla Leslie, Nancy Little, Alice Nagahiro, Barbara Walsh and Margie Wetherbee, plus our student volunteers from Franklin Pierce and local schools. We were sorry to lose Joan Williams this year. She was a very dedicated volunteer.

Once again the Friends of the Ingalls Library have purchased the pass to the New England Aquarium for us. It is available everyday for your use from now through June 30, 2000.

We had a great summer reading program this year with great prizes. Congratulations to all those children who reached their goal and had lots of fun reading over the summer.

Library Statistics:

Hours Open Per Week: 31 Hours
Registered Borrowers: 3379

Adult Materials Checked Out in 1999: 16,225
Children's Materials Checked Out in 1999: 15,421
Total Number of Materials Checked Out in 1999: 21,646

Number of Materials That We Own: 27,363

Respectfully Submitted,

Diane Gardenour

Diane Gardenour
Library Director

Ingalls Memorial Library Report of the Trustees

This past year the Library Trustees have worked to continue providing quality service for the community. Entering into the next century the advancement of technology will play a major role in how our Library will function. The Trustees will be hard pressed to stay current with the limited amount of useable space as stated in previous annual reports.

During the past year, Gail Smith resigned as a Trustee after many years of service. She will still remain as Treasurer for the Trustees. Donald Umlauf was appointed to fill the vacancy until elections in 2000.

We would like to take the opportunity to thank the Director and staff as well as numerous volunteers for their excellent work. I would personally like to thank the Trustees for their excellent attendance to meetings and playing an active role in operating the Library.

Richard Isakson

Richard Isakson
Chairman

Clarence May
Nancy Little
Flow Marsh
Donald Umlauf

Ingalls Memorial Library
End of the Year Financial Report 1999

Cash on hand January 1, 1999		**$11,675.15**
Income:	Trust Funds	$5,600.00
	Town of Rindge	$70,604.00
	Book Sales	$822.90
	Interest	$288.97
	Donations	$4,235.74
	Copier and FAX	$383.50
	Miscellaneous	$204.99
TOTAL INCOME 1998		**$82,140.10**
TOTAL AMOUNT AVAILABLE		**$93,815.25**
EXPENDITURES:	Wages, Salaries	$48,654.33
	Telephone	$1,389.10
	Service Contracts	$439.00
	Electricity	$3,894.01
	Fuel Oil	$1,219.75
	Maintenance	$454.84
	Dues	$247.00
	Supplies, not office	$496.96
	Office Supplies	$934.28
	Postage	$392.51
	Computer	$2,431.41
	Books, A-V	$13,285.28
	Special Programs	$717.73
	Training	$701.77
	Miscellaneous	$2,921.33
TOTAL EXPENDITURE		**$78,179.30**
CASH ON HAND DECEMBER 31, 1998		**$15,635.95**

Note: Miscellaneous includes a new water filtration system.

Jaffrey Rindge Community Works

February 11, 2000

Town of Rindge
Attn.: Carl Weber
Payson Hill Road
Rindge, NH 03461

Dear Mr. Weber:

I would like to address the issue of the Community Profile, which many of us participated in this past June. I have tried to contact our facilitator, Chris Peahl, with no success, however I have attached my perspective on the subject.

Our group was the Community, Recreation, and Resource Center component. During the two-day session residents learned that Jaffrey Rindge Community Works has been involved with this project for the past three years. It is the goal of the JRCW to work toward the betterment of Rindge through a variety of projects aimed at helping our citizens. The community resource center is an issue we have pursued quite diligently and we have done a thorough needs assessment of Rindge residents. We hired Pat Barry to do this assessment through community forums, and contacting organizations and residents on an individual basis to gather feedback.

The message we received was very clear. Rindge wants and needs a Community Resource Center. Based on what we have learned from other communities, in order to be successful the center should start small and should develop its programs around the stated needs of the citizens. We know that there are many local agencies that would collaborate with us to provide that programming and those services so that residents can find what they need in their own town instead of having to look elsewhere.

Jaffrey Rindge Community Works is prepared to work with these service providers to ensure that Rindge is the best it can be and that it provides the resources the townsfolk have so clearly indicated they want and need.

Submitted by:

Skip Marsh

Skip Marsh
Chairman

HCS - Home Healthcare, Hospice and Community Services

December 1, 1999

Board of Selectmen
P. O. Box 163
Rindge, New Hampshire 03461

Dear Selectmen:

Enclosed please find the HCS - Home Healthcare, Hospice and Community Services - Annual Report to Rindge. The Annual Report includes statistical and financial information about the services provided to residents this year. We hope that you will consider including this information in the Town Report to let residents know about the services that are available to them.

For the year 2000, we are requesting a home care appropriation of $4,759.00; $3,759.00 for membership services and $1,000.00 to be available for care that may be required beyond the membership services for residents who are low income and uninsured. Membership services include a basic package of services, such as assessment visits by the visiting nurse, prenatal care for low income women, well child clinics for income eligible families, home visits by the medical social worker and registered dietitian and wellness clinics held in Rindge. The membership fee is based on population: one dollar per capita for the first 2,500 residents and fifty cents for each additional resident. Services provided beyond the membership package are billed to the town on a monthly basis. HCS makes every effort to seek funding for patient care from a variety of sources and use town funding when other sources have been exhausted. During 1999, town funding beyond the membership fee was utilized on only one occasion.

We are also requesting an appropriation of $1,445.00 to continue the Meals-On-Wheels program for homebound residents. This request is based on the number of meals delivered in the town during 1999.

We hope that the town will continue to support these services that assist residents to recover at home, or to remain independent at home. Services provided in Rindge by HCS include visiting nurses, rehabilitation therapists, home health aides and homemakers. Hospice services and maternal and child health services are also available to residents. Nine residents were employed by HCS in 1999 to provide home care in a variety of capacities.

Please do not hesitate to contact me at 352-2253 if you have any questions regarding this request.

Sincerely,

Susan Ashworth

Susan Ashworth
Director of Community Relations

HCS - HOME HEALTHCARE, HOSPICE AND COMMUNITY SERVICES
REPORT TO THE TOWN OF RINDGE
JANUARY 1, 1999 TO DECEMBER 31, 1999

ANNUAL REPORT

In 1999, HCS - Home Healthcare, Hospice and Community Services continued to provide home care and community services to the residents of Rindge. The following information represents a projection of HCS's activities in your community in 1999. The projection is based on actual services provided from January to September 1999 and an estimate of usage during October, November and December.

SERVICE REPORT

SERVICES OFFERED	SERVICES PROVIDED	
Nursing	701	Visits
Physical Therapy	163	Visits
Speech Pathology	9	Visits
Occupational Therapy	12	Visits
Medical Social Worker	33	Visits
Outreach	27	Visits
Homemaker Hours	109	Hours
Adult In-Home Care	1,097	Hours
Home Health Aide	992	Visits
Home & Community Based Services*	1,394	Hours
Nutritionist	0	Visits
Child Health Program	7	Children
Health Promotion Clinics	12	Clinics
Meals-On-Wheels	2,408	Meals

*Home and Community Based Care is a Medicaid program which offers extended home care services to individuals who are in need of nursing home level care but can be maintained at home for a lower cost.

Total Unduplicated Residents Served: 116

Prenatal care, hospice services and regularly scheduled wellness clinics and child health clinics are also available to residents. Town funding partially supports these services.

FINANCIAL REPORT

The actual cost of all services provided in 1999 with all funding sources is projected to be $169,918.15.

These services have been supported to the greatest extent possible by Medicare, Medicaid, other insurances, grants and patient fees. Services that were not covered by other funding have been supported by the town. In 1999, town support totaled $4,187.50. This total includes the membership fee of $3,759.00, which covered basic services, and $428.50 for care provided to a low income, uninsured resident that was beyond the scope of the membership fee. The town also contributed $1,188.00 to the meals-on-wheels program for residents in 1999.

For 2000, we request an appropriation of $3,759.00 for the membership fee to cover basic services and $1,000.00 to be available should home care services beyond those covered in the membership fee be required for low income, uninsured residents. We are also requesting $1,445.00 for the Meals-On-Wheels program for Rindge residents. Thank you for your consideration.

Report of the History Committee

Many people have asked what the difference is between the Rindge History Committee and the Rindge Historical Society. Therefore, we thought we'd offer a brief explanation.

The members of the History Committee are appointed by the Selectmen to answer all inquiries of a historic nature that come through the town office and the Ingall's Memorial Library. Although one doesn't have to belong to the Rindge Historical Society to be on the History Committee, at present, everyone on the Committee are active members of the Society as well.

One of the most common inquiries the History Committee receives are those about genealogy. It is very gratifying for us to help people from all over the United States find their Rindge "roots". We provide them with genealogical information, and photographs of their ancestors or homesteads if they are available to us. We had the pleasure of meeting people this year from as far west as California and as far south as South Carolina, all who came to Rindge in search of information. We also continue our own independent research on the founding families of Rindge.

We continue to gather information and photographs of old houses in Rindge. Although there are over a hundred historic homes cataloged, there are many more still being researched. Anyone who lives in an antique home and would like information should contact Linda Bussiere at 899-5558, weekdays, between 9:00 a.m. and 5:00 p.m.

In last years report we mentioned two upcoming events. We are pleased to announce that both were a huge success. The first involved our annual Civil War program, which we provide for the fifth graders at the Rindge Memorial School. Last year we had four re-enactors from the 6th New Hampshire Volunteers. These kind gentlemen took the day off from work and drove a great distance to present quite a show to the students. Dressed in authentic military regalia, they brought an abundance of Civil War artifacts for the children to touch and examine. They explained their weapons and uniforms, performed several drills and answered various questions about the Civil War. Last year's program was one of the finest we've had to date. This program is funded by P.O.O.R. and the History Committee would like to thank them for their generosity.

The other event involved Revolutionary War re-enactors, which the History Committee and Rindge Historical Society put on together. Captain Samuel Cherry's Light Infantry Company came to Rindge in June and camped out in Rindge Common. They provided a full program during their two day stay which included, drills, the capture of a deserter, an 18th century fashion show, music, cooking and what it was like to be a soldier during the Revolutionary War. This event was well attended and thoroughly enjoyed. We are proud to say that the members of the re-enactment group thought that the good citizens of Rindge were some of the nicest they ever met and they would like to come back next year!

Respectfully Submitted,
Linda Bussiere, Secretary

Amy Raymond, Chairman
Linda Bussiere, Secretary
Edward Brummer
Dr. Joseph Gosling
James Jenkins
Barbara Rice
Elizabeth Sampson

1999 Total Wages

BOARD OF SELECTMEN

SCOTT DOUGLAS	$209.86
DOUGLAS HEYWOOD	$1,653.85
H. BENSON WALEN	$
MICHAEL WHITNEY	$2,000.00

TOWN OFFICE

LYNNE AHO	$4,250.00
JULIE FAAS	$27,974.46
ADRIENNE HUDSON	$4,730.00
AMY RAYMOND	$13,361.72
PATRICIA ROBBINS	$14,281.38
CARL WEBER	$49,673.15

RECREATION

TODD SOUZA	$29,066.41
MARGARET BROGAN	$2,197.00
ALISON HEON	$248.13
JENNIFER MCCALL	$605.63
AMANDA VEAUTOUR	$2,024.09
LINDSEY VEAUTOUR	$1,873.64

PLANNING BOARD

SHARON O'KEEFE	$17,568.47
KATHERINE DUFFY	$270.37
TIMOTHY HALLIDAY	$233.04
RICHARD ISAKSON	$281.96
CHRISTOPHER KUNDERT	$284.54
DAVID TOWER	$105.57
JOHN VORFIELD	$294.84
CHEVES WALLING	$127.47

POLICE DEPARTMENT

RAYMOND ANAIR	$805.00
DAVID BLAKE	$44,409.60
MICHAEL CHAPDELAINE	$512.50
DAVID COLLUM	$48,453.51
IAN DONOVAN	$34,455.23
LAWRENCE HARRIS	$8,739.50
THOMAS LEMIRE	$33,945.78
WILLIAM O'NEIL	$9,736.25
TODD PARSONS	$15,480.53
MICHAEL SEBOR	$4,106.25
RUSSELL ST. PIERRE	$47,411.34
AARON THOMPSON	$34,223.22
DORIS WAGNER	$19,059.91

ELECTION & REGISTRATION

MARGARET BRUMMER	$69.53
LILA BURBANK	$295.99
GERALDINE DUCHARME	$
JANET GORDON	$185.40
ROBERT HUDSON	$56.65
CAROL KNIGHT	$10.30
BARBARA WELLS	$64.38

CONSERVATION COMMISSION

SHIRLEY CARNEY	$217.50

BOARD OF ADJUSTMENT

JEANNE CARGUILO	$567.00
KATHY ISAKSON	$56.65
NORMAN MAY	$12.88
RICHARD MELLOR	$51.50
PAULA SUMNER	$51.50
REDVERS WHITE	$51.50

WELFARE

MARABETH FARMER	$3,000.00

HIGHWAY

JEFFREY ALBERT	$24,967.34
ROBB ANDERSON	$34,554.96
BRUCE BERRY	$40,607.60
ANTHONY BUSSIERE	$322.00
MICHAEL CLOUTIER SR	$31,672.91
RICHARD CLOUTIER	$23,757.67
ANDREW DUBE	$11,031.91
STEVE GENDRON	$24,174.64
WILLIAM RAVELLETTE	$2,969.33
EDWARD ROURKE	$16,239.75

TOWN CLERK/TAX COLLECTOR

CAROL DONOVAN	$36,144.47
REBECCA DUFFY	$11,502.84
NANCY MARTIN	$5,890.74

LIBRARY

GEORGIANNA CONNOR	$6,019.51
ALICE FRENCH	$113.75
DIANE GARDENOUR	$19,332.48
RAYMOND HOYT	$4,236.37
JEANNE OLSON	$13,135.36
LISA WILEY	$3,449.33

FIRE DEPARTMENT

CHRIS CHRISTOPOULOS	$30,314.47
TIMOTHY LABONTE	$29,325.96
JUSTIN BASSETT	$174.38

TOM DARDAS	$552.72
RICKARD DONOVAN	$3,911.69
DEBRA DOUGLAS	$2,932.51
SCOTT ELLIS	$816.56
RUSS EVANS	$318.88
ROBERT FAAS JR	$4,089.18
JONATHAN FLAGG	$2,218.32
ANDREW FLECCA	$248.13
CHRIS GOYETTE	$728.01
JOSEPH HANNON	$961.44
SCOTT HESS	$51.00
EDWARD HOARD	$1,937.06
BRETT JACOBOSN	$842.51
DALE LAROCQUE	$1,178.22
ROLAND LAVOIE	$331.75
KEVIN LUCZKO	$769.38
SHAWN MANNING	$216.63
BRANDON MOORE	$693.14
DALE NORBY	$2,311.63
DAVID PUGH	$2,352.06
STEPHEN ROBBLEE	$686.51
COREY SMITH	$881.57
DAVID THISTLE	$979.90
PAUL VanSTEENSBURG	$943.02
ROBERT WALLINGFORD III	$540.52
KENNETH WHICKER	$2,230.00

(These Wages include Overtime, Detail & Witness Wages)

Town Report Subscription Form

TOWN REPORT SUBSCRIPTION FORM

___ YES, I would like to receive a Town Report in the mail. My name and address are below.

___ NO, I would rather pick my Town Report up at the Town Office or at Town Meeting. My name is below.

Name_____

Address _____

City _____ State _____ Zip _____

If my address should change in the year, I will notify the town of this change so that my Town Report is mailed to the correct address. **Please drop off at the Selectmen's Office by November 1, or mail to Town of Rindge, PO Box 163, Rindge, NH 03461.**

TOWN REPORT SUBSCRIPTION FORM

___ YES, I would like to receive a Town Report in the mail. My name and address are below.

___ NO, I would rather pick my Town Report up at the Town Office or at Town Meeting. My name is below.

Name_____

Address _____

City _____ State _____ Zip _____

If my address should change in the year, I will notify the town of this change so that my Town Report is mailed to the correct address. **Please drop off at the Selectmen's Office by November 1, or mail to Town of Rindge, PO Box 163, Rindge, NH 03461.**

Financial Section

MS 6 Report

Auditors Report

Trustee of the Trust Funds Report

MS-6
REVISED 1998

STATE OF NEW HAMPSHIRE
DEPARTMENT OF REVENUE ADMINISTRATION
MUNICIPAL SERVICES DIVISION
P.O. BOX 487, CONCORD, NH 03302-0487
(603)271-3397

BUDGET OF THE TOWN/CITY

OF: RINDGE

Appropriations and Estimates of Revenue for the Ensuing Year January 1, 2000 to December 31, 2000

or Fiscal Year From _____ to _____

IMPORTANT:

Please read RSA 32:5 applicable to all municipalities.

1. Use this form to list the entire budget in the appropriate recommended and not recommended area. This means the operating budget and all special and individual warrant articles must be posted.

2. Hold at least one public hearing on this budget.

3. When completed, a copy of the budget must be posted with the warrant. Another copy must be placed on file with the town clerk, and a copy sent to the Department of Revenue Administration at the above address.

DATE: FEBRUARY 8, 2000

GOVERNING BODY (SELECTMEN)
Please sign in ink.

Michael J. Whitney, Chairman

H. Benson Walen

Douglas J. Heywood

THIS BUDGET SHALL BE POSTED WITH THE TOWN WARRANT

Budget - Town/City of RINDGE **FY** 2000 **MS-6**

1	2	3	4	5	6	7
Acct.#	PURPOSE OF APPROPRIATIONS (RSA 32:3,V)	WARR. ART.#	Appropriations Prior Year As Approved by DRA	Actual Expenditures Prior Year	APPROPRIATIONS ENSUING FY (RECOMMENDED)	APPROPRIATIONS ENSUING FY (NOT RECOMMENDED)
	GENERAL GOVERNMENT		XXXXXXXXXX	XXXXXXXXXX	XXXXXXXXXX	XXXXXXXXXX
4130-4139	Executive		66,418	65,301	75,243	
4140-4149	Election,Reg.& Vital Statistics		45,508	41,903	49,328	
4150-4151	Financial Administration		142,296	134,569	140,788	
4152	Revaluation of Property		15,850	14,899	15,500	
4153	Legal Expense		25,000	20,517	27,000	
4155-4159	Personnel Administration					
4191-4193	Planning & Zoning		31,720	28,694	42,563	
4194	General Government Buildings		42,633	41,568	61,289	
4195	Cemeteries		10,137	7,907	8,689	
4196	Insurance		47,025	40,246	37,957	
4197	Advertising & Regional Assoc.					
4199	Other General Government		6,000	6,885	10,750	
	PUBLIC SAFETY		XXXXXXXXXX	XXXXXXXXXX	XXXXXXXXXX	XXXXXXXXXX
4210-4214	Police		319,669	398,953	303,966	
4215-4219	Ambulance		4,000	4,000	7,000	
4220-4229	Fire		184,436	179,858	185,556	
4240-4249	Building Inspection					
4290-4298	Emergency Management		650	649	2,329	
4299	Other (Including Communications)					
	AIRPORT/AVIATION CENTER		XXXXXXXXXX	XXXXXXXXXX	XXXXXXXXXX	XXXXXXXXXX
4301-4309	Airport Operations					
	HIGHWAYS & STREETS		XXXXXXXXXX	XXXXXXXXXX	XXXXXXXXXX	XXXXXXXXXX
4311	Administration					
4312	Highways & Streets		629,537	653,698	668,621	
4313	Bridges					
4316	Street Lighting		8,710	6,844	7,200	
4319	Other					
	SANITATION		XXXXXXXXXX	XXXXXXXXXX	XXXXXXXXXX	XXXXXXXXXX
4321	Administration					
4323	Solid Waste Collection		—	—	—	
4324	Solid Waste Disposal		103,251	114,440	120,846	
4325	Solid Waste Clean-up					

Budget - Town/City of RINDGE **FY** 2000 **MS-6**

1	2	3	4	5	6	7
Acct.#	PURPOSE OF APPROPRIATIONS (RSA 32:3,V)	WARR. ART.#	Appropriations Prior Year As Approved by DRA	Actual Expenditures Prior Year	APPROPRIATIONS ENSUING FY (RECOMMENDED)	APPROPRIATIONS ENSUING FY (NOT RECOMMENDED)
	SANITATION cont.		xxxxxxxxxx	xxxxxxxxxx	xxxxxxxxxx	xxxxxxxxxx
4326-4329	Sewage Coll. & Disposal & Other					
	WATER DISTRIBUTION & TREATMENT		xxxxxxxxxx	xxxxxxxxxx	xxxxxxxxxx	xxxxxxxxxx
4331	Administration					
4332	Water Services					
4335-4339	Water Treatment, Conserv.& Other					
	ELECTRIC		xxxxxxxxxx	xxxxxxxxxx	xxxxxxxxxx	xxxxxxxxxx
4351-4352	Admin. and Generation					
4353	Purchase Costs					
4354	Electric Equipment Maintenance					
4359	Other Electric Costs					
	HEALTH		xxxxxxxxxx	xxxxxxxxxx	xxxxxxxxxx	xxxxxxxxxx
4411	Administration					
4414	Pest Control					
4415-4419	Health Agencies & Hosp. & Other		2,115	1,615	1,805	
	WELFARE		xxxxxxxxxx	xxxxxxxxxx	xxxxxxxxxx	xxxxxxxxxx
4441-4442	Administration & Direct Assist.		33,630	28,124	33,630	
4444	Intergovernmental Welfare Pymnts					
4445-4449	Vendor Payments & Other					
	CULTURE & RECREATION		xxxxxxxxxx	xxxxxxxxxx	xxxxxxxxxx	xxxxxxxxxx
4520-4529	Parks & Recreation		69,183	62,279	70,364	
4550-4559	Library		70,603	73,921	71,470	
4583	Patriotic Purposes		700	727	975	
4589	Other Culture & Recreation					
	CONSERVATION		xxxxxxxxxx	xxxxxxxxxx	xxxxxxxxxx	xxxxxxxxxx
4611-4612	Admin.& Purch. of Nat. Resources		1,156	1,156	1,156	
4619	Other Conservation					
4631-4632	REDEVELOPMNT & HOUSING					
4651-4659	ECONOMIC DEVELOPMENT					
	DEBT SERVICE		xxxxxxxxxx	xxxxxxxxxx	xxxxxxxxxx	xxxxxxxxxx
4711	Princ.- Long Term Bonds & Notes		13,842	13,842	14,949	
4721	Interest-Long Term Bonds & Notes		3,595	3,595	2,488	
4723	Int. on Tax Anticipation Notes		10,000	0	0	

Budget - Town/City of RINDGE **FY** 2000 **MS-6**

1	2	3	4	5	6	7
Acct.#	PURPOSE OF APPROPRIATIONS (RSA 32:3,V)	WARR. ART.#	Appropriations Prior Year As Approved by DRA	Actual Expenditures Prior Year	APPROPRIATIONS ENSUING FY (RECOMMENDED)	APPROPRIATIONS ENSUING FY (NOT RECOMMENDED)
	DEBT SERVICE cont.		xxxxxxxxxx	xxxxxxxxxx	xxxxxxxxxx	xxxxxxxxxx
4790-4799	Other Debt Service					
	CAPITAL OUTLAY		xxxxxxxxxx	xxxxxxxxxx	xxxxxxxxxx	xxxxxxxxxx
4901	Land					
4902	Machinery, Vehicles & Equipment					
4903	Buildings					
4909	Improvements Other Than Bldgs.					
	OPERATING TRANSFERS OUT		xxxxxxxxxx	xxxxxxxxxx	xxxxxxxxxx	xxxxxxxxxx
4912	To Special Revenue Fund					
4913	To Capital Projects Fund					
4914	To Enterprise Fund					
	Sewer-					
	Water-					
	Electric-					
	Airport-					
4915	To Capital Reserve Fund		144,960	144,960	144,960	
4916	To Exp.Tr.Fund-except #4917					
4917	To Health Maint. Trust Funds					
4918	To Nonexpendable Trust Funds					
4919	To Agency Funds					
	SUBTOTAL 1		2,032,624	2,091,150	2,106,422	

If you have a line item of appropriations from more than one warrant article, please use the space below to identify the make-up of the the line total for the ensuing year.

Acct. #	Warr. Art. #	Amount	Acct. #	Warr. Art. #	Amount

"SPECIAL WARRANT ARTICLES"

Special warrant articles are defined in RSA 32:3,VI, as appropriations 1) in petitioned warrant articles; 2) appropriations raised by bonds or notes; 3) appropriation to a separate fund created pursuant to law, such as capital reserve funds or trust funds; 4) an appropriation designated on the warrant as a special article or as a nonlapsing or nontransferable article.

1	2	3	4	5	6	7
Acct.#	PURPOSE OF APPROPRIATIONS (RSA 32:3.V)	WARR. ART.#	Appropriations Prior Year As Approved by DRA	Actual Expenditures Prior Year	APPROPRIATIONS ENSUING FY (RECOMMENDED)	APPROPRIATIONS ENSUING FY (NOT RECOMMENDED)
	Surplus to CR Acct's	6			138,540	
	Library CR	27				100,000
SUBTOTAL 2 RECOMMENDED			xxxxxxxxxx	xxxxxxxxxx	138,540	xxxxxxxxxx

"INDIVIDUAL WARRANT ARTICLES"

Individual" warrant articles are not necessarily the same as "special warrant articles". Individual warrant articles might be negotiated cost items for labor agreements or items of a one time nature you wish to address individually.

	1	2	3	4	5	6	7
	Acct.#	PURPOSE OF APPROPRIATIONS (RSA 32:3.V)	WARR. ART.#	Appropriations Prior Year As Approved by DRA	Actual Expenditures Prior Year	APPROPRIATIONS ENSUING FY (RECOMMENDED)	APPROPRIATIONS ENSUING FY (NOT RECOMMENDED)
(TAX)		Police: CBA Teamsters	5			78,000	
(SUR)		Highway: Garage Study	7			35,000	
(SUR)		Highway: North St Brdg	8			60,500	
(TAX)		Fire: Forestry Gear	9			6,600	
(CR)		Buildings: Clerk/Coll	10			15,500	
(CR)		Fire: Equipment	11			114,000	
(CR)		Rec: Van & Well.Park	13			50,000	
	SUBTOTAL 3 RECOMMENDED			xxxxxxxxxx	xxxxxxxxxx	(continued)	xxxxxxxxxx

"SPECIAL WARRANT ARTICLES"

Special warrant articles are defined in RSA 32:3,VI, as appropriations 1) in petitioned warrant articles; 2) appropriations raised by bonds or notes; 3) appropriation to a separate fund created pursuant to law, such as capital reserve funds or trust funds; 4) an appropriation designated on the warrant as a special article or as a nonlapsing or nontransferable article.

1	2	3	4	5	6	7
Acct.#	PURPOSE OF APPROPRIATIONS (RSA 32:3.V)	WARR. ART.#	Appropriations Prior Year As Approved by DRA	Actual Expenditures Prior Year	APPROPRIATIONS ENSUING FY (RECOMMENDED)	APPROPRIATIONS ENSUING FY (NOT RECOMMENDED)
SUBTOTAL 2 RECOMMENDED			xxxxxxxxxx	xxxxxxxxxx		xxxxxxxxxx

"INDIVIDUAL WARRANT ARTICLES"

Individual" warrant articles are not necessarily the same as "special warrant articles". Individual warrant articles might be negotiated cost items for labor agreements or items of a one time nature you wish to address individually.

	1	2	3	4	5	6	7
	Acct.#	PURPOSE OF APPROPRIATIONS (RSA 32:3.V)	WARR. ART.#	Appropriations Prior Year As Approved by DRA	Actual Expenditures Prior Year	APPROPRIATIONS ENSUING FY (RECOMMENDED)	APPROPRIATIONS ENSUING FY (NOT RECOMMENDED)
(SUR)		Police: Bulletproof V.	14			6,000	
(CR)		Police: Equipment	15			27,000	
(CR)		Highway: Equipment	16			93,800	
(SUR)		Solid Waste: Plan	17			2,000	
(CR)		Solid Waste: Equipment	18			8,800	
(TAX)		Buildings: Multi-Use	19			5,000	
(CR)		Library: Repairs	20			350,000	
	SUBTOTAL 3 RECOMMENDED			xxxxxxxxxx	xxxxxxxxxx	(continued)	xxxxxxxxxx

"SPECIAL WARRANT ARTICLES"

Special warrant articles are defined in RSA 32:3,VI, as appropriations 1) in petitioned warrant articles; 2) appropriations raised by bonds or notes; 3) appropriation to a separate fund created pursuant to law, such as capital reserve funds or trust funds; 4) an appropriation designated on the warrant as a special article or as a nonlapsing or nontransferable article.

1	2	3	4	5	6	7
Acct.#	PURPOSE OF APPROPRIATIONS (RSA 32:3.V)	WARR. ART.#	Appropriations Prior Year As Approved by DRA	Actual Expenditures Prior Year	APPROPRIATIONS ENSUING FY (RECOMMENDED)	APPROPRIATIONS ENSUING FY (NOT RECOMMENDED)
SUBTOTAL 2 RECOMMENDED			xxxxxxxxxx	xxxxxxxxxx		xxxxxxxxxx

"INDIVIDUAL WARRANT ARTICLES"

Individual" warrant articles are not necessarily the same as "special warrant articles". Individual warrant articles might be negotiated cost items for labor agreements or items of a one time nature you wish to address individually.

1	2	3	4	5	6	7
Acct.#	PURPOSE OF APPROPRIATIONS (RSA 32:3.V)	WARR. ART.#	Appropriations Prior Year As Approved by DRA	Actual Expenditures Prior Year	APPROPRIATIONS ENSUING FY (RECOMMENDED)	APPROPRIATIONS ENSUING FY (NOT RECOMMENDED)
TAX)	HCS: Meals-On-Wheels	22			1,445	
(TAX)	Children's Scholarship	23			2,500	
SUBTOTAL 3 RECOMMENDED			xxxxxxxxxx	xxxxxxxxxx	856,145	xxxxxxxxxx

Budget - Town/City of RINDGE **FY** 2000 **MS-6**

1	2	3	4	5	6
Acct.#	SOURCE OF REVENUE	WARR. ART.#	Estimated Revenues Prior Year	Actual Revenues Prior Year	ESTIMATED REVENUES ENSUING YEAR
	TAXES		XXXXXXXXXX	XXXXXXXXXX	XXXXXXXXXX
3120	Land Use Change Taxes				
3180	Resident Taxes				
3185	Timber Taxes		14,069	23,466	10,000
3186	Payment in Lieu of Taxes		7,930	3,100	5,000
3189	Other Taxes		12,015	12,642	12,000
3190	Interest & Penalties on Delinquent Taxes		52,206	83,423	75,000
	Inventory Penalties				
	Excavation Tax ($.02 cents per cu yd)				
	Excavation Activity Tax				
	LICENSES, PERMITS & FEES		XXXXXXXXXX	XXXXXXXXXX	XXXXXXXXXX
3210	Business Licenses & Permits		14,804	26,754	15,500
3220	Motor Vehicle Permit Fees		450,000	556,209	450,000
3230	Building Permits		4,309	5,694	3,150
3290	Other Licenses, Permits & Fees		8,844	11,230	9,000
3311-3319	FROM FEDERAL GOVERNMENT				
	FROM STATE		XXXXXXXXXX	XXXXXXXXXX	XXXXXXXXXX
3351	Shared Revenues		28,031	57,906	20,000
3352	Meals & Rooms Tax Distribution		101,398	101,398	100,000
3353	Highway Block Grant		109,661	109,661	109,661
3354	Water Pollution Grant				
3355	Housing & Community Development				
3356	State & Federal Forest Land Reimbursement		1,443	2,823	1,555
3357	Flood Control Reimbursement				
3359	Other (Including Railroad Tax)		7,826	9,554	7,500
3379	FROM OTHER GOVERNMENTS				
	CHARGES FOR SERVICES		XXXXXXXXXX	XXXXXXXXXX	XXXXXXXXXX
3401-3406	Income from Departments		34,314	143,140	55,000
3409	Other Charges			130	
	MISCELLANEOUS REVENUES		XXXXXXXXXX	XXXXXXXXXX	XXXXXXXXXX
3501	Sale of Municipal Property		2,853	2,853	
3502	Interest on Investments		38,000	57,921	50,000
3503-3509	Other		330	9,604	

Budget - Town/City of RINDGE **FY** 2000 **MS-6**

1	2	3	4	5	6
Acct.#	SOURCE OF REVENUE	WARR. ART.#	Estimated Revenues Prior Year	Actual Revenues Prior Year	ESTIMATED REVENUES ENSUING YEAR
	INTERFUND OPERATING TRANSFERS IN		XXXXXXXXXX	XXXXXXXXXX	XXXXXXXXXX
3912	From Special Revenue Funds				
3913	From Capital Projects Funds				
3914	From Enterprise Funds				
	Sewer - (Offset)				
	Water - (Offset)				
	Electric - (Offset)				
	Airport - (Offset)				
3915	10, 11, 13, 15, 16, 18, 20 From Capital Reserve Funds		84,375	183,908	659,100
3916	From Trust & Agency Funds				
	OTHER FINANCING SOURCES		XXXXXXXXXX	XXXXXXXXXX	XXXXXXXXXX
3934	Proc. from Long Term Bonds & Notes				
	Amts VOTED From F/B ("Surplus")		100,000	100,000	207,040
	Fund Balance ("Surplus") to Reduce Taxes		21,000		
	TOTAL ESTIMATED REVENUE & CREDITS		1,093,408	1,501,416	1,789,506

"BUDGET SUMMARY"

SUBTOTAL 1 Appropriations Recommended (from page 4)	2,106,422
SUBTOTAL 2 Special Warrant Articles Recommended (from page 5)	138,540
SUBTOTAL 3 "Individual" Warrant Articles Recommended (from page 5)	856,145
TOTAL Appropriations Recommended	3,101,107
Less: Amount of Estimated Revenues & Credits (from above, column 6)	(1,789,506)
Estimated Amount of Taxes to be Raised	1,311,601

INDEPENDENT AUDITOR'S REPORT

February 1, 1999

Board of Selectmen
Town of Rindge
Rindge, New Hampshire

We have audited the accompanying general purpose financial statements of the Town of Rindge, New Hampshire, as of December 31, 1998 and for the year then ended. These general purpose financial statements are the responsibility of the Town's management. Our responsibility is to express an opinion on these general purpose financial statements based on our audit.

Except as discussed in the following paragraph, we conducted our audit in accordance with generally accepted auditing standards. Those standards require that we plan and perform the audit to obtain reasonable assurance about whether the general purpose financial statements are free of material misstatement. An audit includes examining, on a test basis, evidence supporting the amounts and disclosures in the general purpose financial statements. An audit also includes assessing the accounting principles used and significant estimates made by management, as well as evaluating the overall general purpose financial statement presentation. We believe that our audit provides a reasonable basis for our opinion.

Governmental Accounting Standards Board Technical Bulletin 98-1, *Disclosures about Year 2000 Issues,* requires disclosure of certain matters regarding the year 2000 issue. The Town has included such disclosures in Note 10. Because of the unprecedented nature of the year 2000 issue, its effects and the success of related remediation efforts will not be fully determinable until the year 2000 and thereafter. Accordingly, insufficient audit evidence exists to support the Town's disclosures with respect to the year 2000 issue made in Note 14. Further, we do not provide assurance that the Town is or will be year 2000 ready, that the Town's year 2000 remediation efforts will be successful in whole or in part, or that parties with which the Town does business with will be year 2000 ready.

In our opinion, except for the effects of such adjustments, if any, as might have been determined to be necessary had we been able to examine evidence, the general purpose financial statements referred to in the first paragraph present fairly, in all material respects, the financial position of the Town of Rindge, New Hampshire, as of December 31, 1998 and the results of its operations and the cash flows of its proprietary and similar trust fund types for the year then ended in conformity with generally accepted accounting principles.

Our audit was made for the purpose of forming an opinion on the general purpose financial statements taken as a whole. The accompanying combining and individual fund financial statements listed as supporting schedules in the table of contents are presented for purposes of additional analysis and are not a required part of the general purpose financial statements of the Town of Rindge, New Hampshire. Such information has been subjected to the auditing procedures applied in the audit of the general purpose financial statements and, in our opinion, is fairly stated in all material respects in relation to the general purpose financial statements taken as a whole.

Respectfully submitted,

Mason + Rich P.A.

MASON + RICH PROFESSIONAL ASSOCIATION
Certified Public Accountants

TOWN OF RINDGE, NEW HAMPSHIRE
COMPARATIVE DATA - GENERAL FUND
AS SUMMARIZED FROM AUDITED STATEMENTS

	YEARS ENDED DECEMBER 31,					
	1993	1994	1995	1996	1997	1998
ASSETS						
Cash	$371,080	$125,944	$105,434	$61,795	$350,165	$520,407
Temporary Investments	11,537	978,602	1,429,698	1,671,662	1,484,125	1,653,693
Taxes Receivable	1,635,711	1,346,414	1,048,640	942,209	828,525	717,859
Accounts Receivable	10,303	30,912	3,592	28,185	1,966	-
Notes Receivable	-	-	-	-	2,510	-
Due From Other Funds	25,444	23,162	31,873	25,856	26,419	128,858
Due From Other Governments	-	-	-	5,395	6,368	-
Prepaid Expenses	-	-	-	-	-	-
Property by Tax Lien and Title	-	11,120	11,006	10,704	20,019	3,900
TOTAL ASSETS	$2,054,075	$2,516,154	$2,630,243	$2,745,806	$2,720,097	$3,024,717
D FUND EQUITY						
Liabilities						
Accounts Payable	$14,881	$30,813	$50,536	$28,858	$36,762	$94
Accrued Liabilities	10,834	12,750	12,912	891	191	21,727
Due to Other Governments	1,661,714	1,945,847	1,806,946	2,149,188	2,026,484	2,195,856
Due to Other Funds	12,673	-	526	-	160	660
Tax Anticipation Note Payable	-	-	-	-	-	-
Total Liabilities	1,700,102	1,989,410	1,870,920	2,178,937	2,063,597	2,218,337
Fund Equity						
Reserved for Encumbrances	-	-	306,231	74,549	33,665	100,413
Reserved for Contingencies	-	-	16,460			
Reserved for Prepaids	-	-	-	-	-	-
Undesignated	353,973	526,744	436,632	492,320	622,835	705,967
Total Fund Equity	353,973	526,744	759,323	566,869	656,500	806,380
TOTAL LIABILITIES AND FUND EQUITY	$2,054,075	$2,516,154	$2,630,243	$2,745,806	$2,720,097	$3,024,717

Fund Balance, Cash, Due to School District and Taxes Receivable

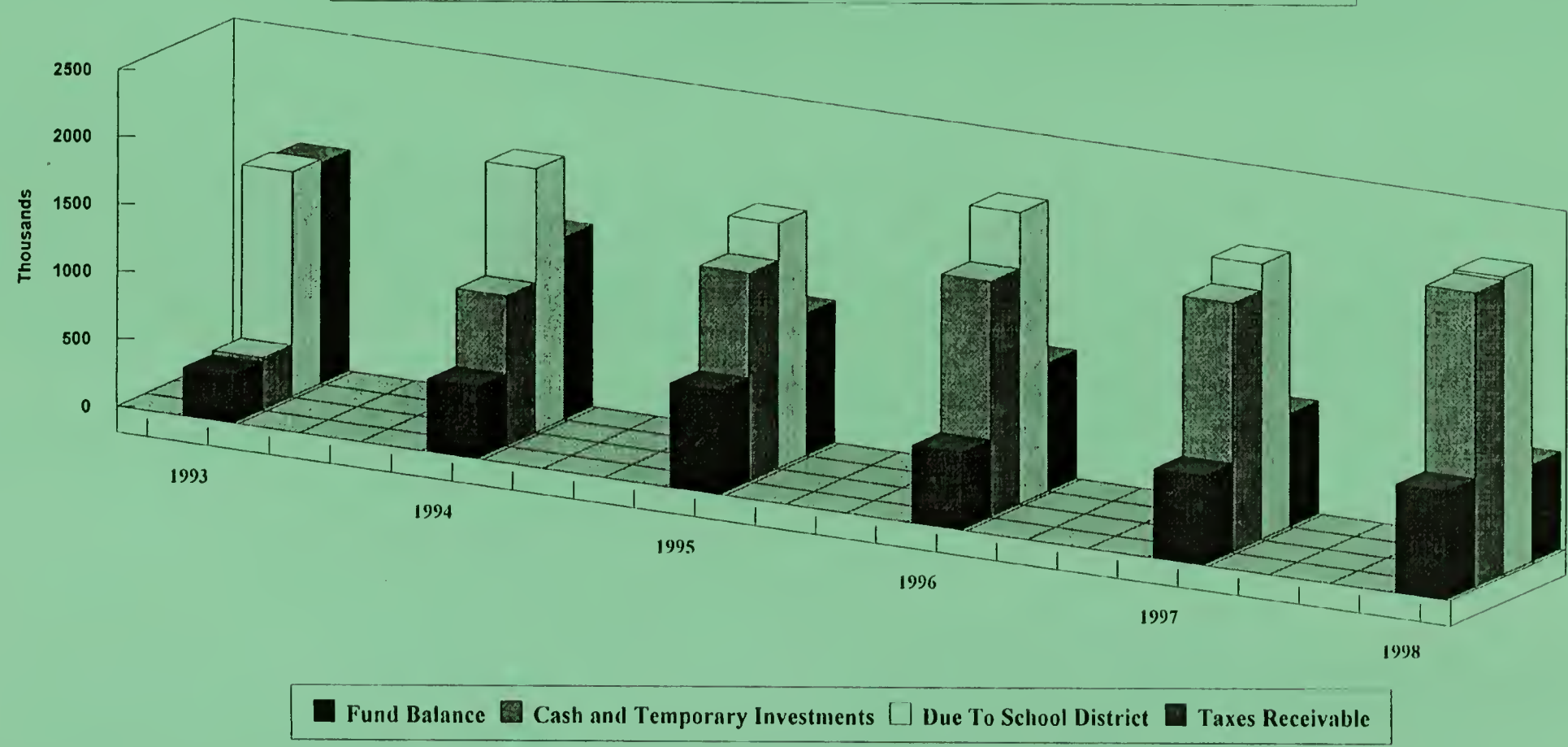

Note - Town changed to semi-annual tax billings in 1994.

TOWN OF RINDGE, NEW HAMPSHIRE
COMPARATIVE DATA - GENERAL FUND
AS SUMMARIZED FROM AUDITED STATEMENTS

	1993	%	1994	%	1995	%	1996	%	1997	%	1998
Revenues											
Property Taxes, Net of Overlay	$5,181,409	84.5%	$5,522,251	84.4%	$5,529,635	84.0%	$5,951,987	84.5%	$6,052,519	84.6%	$6,207,818
Other Taxes, Interest and Penalties	258,907	4.2%	202,361	3.1%	234,329	3.6%	160,945	2.3%	160,757	2.2%	212,190
Licenses and Permits	335,301	5.5%	349,460	5.3%	411,068	6.2%	439,157	6.2%	490,634	6.9%	522,397
Intergovernmental:											
State Shared Revenues	117,643	1.9%	135,569	2.1%	145,729	2.2%	141,970	2.0%	168,164	2.4%	193,925
Highway Block Grant	98,588	1.6%	97,281	1.5%	101,523	1.5%	98,244	1.4%	112,394	1.6%	110,654
Other Intergovernmental	10,190	0.2%	10,945	0.2%	24,811	0.4%	35,983	0.5%	9,124	0.1%	12,795
Charges for Services	50,039	0.8%	68,257	1.0%	66,914	1.0%	153,272	2.2%	85,576	1.2%	71,610
Interest and Dividends	65,138	1.1%	140,243	2.1%	44,059	0.7%	42,751	0.6%	55,422	0.8%	55,388
Sale of Town Property	1,000	0.0%	15,957	0.2%	-	0.0%	-	0.0%	16,984	0.2%	13,441
Refunds	3,886	0.1%	-	0.0%	-	0.0%	-	0.0%	151	0.0%	-
Miscellaneous	9,675	0.2%	1,811	0.0%	27,378	0.4%	18,393	0.3%	425	0.0%	841
Total Revenues	6,131,776	100.0%	6,544,135	100.0%	6,585,446	100.0%	7,042,702	100.0%	7,152,150	100.0%	7,401,059
Expenditures											
Town											
General Government	327,883	5.6%	324,649	5.2%	392,043	6.2%	391,519	5.5%	373,980	5.4%	383,195
Public Safety	342,679	5.8%	392,996	6.3%	420,594	6.6%	479,417	6.8%	519,650	7.6%	470,344
Highways, Streets, Bridges	444,406	7.6%	448,310	7.2%	470,250	7.4%	484,641	6.8%	623,770	9.1%	601,019
Sanitation	81,443	1.4%	96,765	1.5%	105,400	1.7%	93,305	1.3%	107,295	1.6%	99,949
Health	6,446	0.1%	1,742	0.0%	180	0.0%	184	0.0%	2,033	0.0%	-
Welfare	24,892	0.4%	20,497	0.3%	30,966	0.5%	26,978	0.4%	36,079	0.5%	29,628
Culture and Recreation	49,028	0.8%	51,960	0.8%	53,364	0.8%	58,191	0.8%	60,741	0.9%	57,387
Miscellaneous	-	0.0%	-	0.0%	7,978	0.1%	3,022	0.0%	-	0.0%	-
Debt Service - Principal	8,722	0.1%	9,420	0.2%	10,174	0.2%	10,988	0.2%	11,868	0.2%	12,816
Debt Service - Interest	8,714	0.1%	8,016	0.1%	15,488	0.2%	10,098	0.1%	5,568	0.1%	4,620
Debt Service - Interest, TAN	93,506	1.6%	95,908	1.5%	-	0.0%	-	0.0%	1,644	0.0%	-
Capital Outlay	119,325	2.0%	100,174	1.6%	358,904	5.6%	447,799	6.3%	88,876	1.3%	383,811
Total Town Expenditures	1,507,044	25.7%	1,550,437	24.7%	1,865,341	29.3%	2,006,142	28.3%	1,831,504	26.7%	2,042,769
School District Assessment	3,866,197	65.8%	4,265,168	68.0%	3,992,159	62.6%	4,534,272	64.0%	4,512,110	65.7%	4,717,590
County Taxes	498,721	8.5%	452,357	7.2%	516,226	8.1%	549,103	7.7%	526,188	7.7%	520,902
Total Expenditures	5,871,962	100.0%	6,267,962	100.0%	6,373,726	100.0%	7,089,517	100.0%	6,869,802	100.0%	7,281,261
Excess (Deficiency) of Revenues Over Expenditures	259,814		276,173		211,720		(46,815)		282,348		119,798
Other Financing Sourses (Uses)											
Proceeds From Note	-		-		-		-		-		-
Operating Transfers In	124,834		70,405		223,907		387,041		65,604		329,271
Operating Transfers (Out)	(192,524)		(173,807)		(203,048)		(532,680)		(258,321)		(299,189)
Total Other Financing Sources (Uses)	(67,690)		(103,402)		20,859		(145,639)		(192,717)		30,082
Excess (Deficiency) of Revenues Over Expenditures and Other Financing Sources (Uses)	192,124		172,771		232,579		(192,454)		89,631		149,880
Fund Balances, Beginning	161,849		353,973		526,744		759,323		566,869		656,500
Fund Balances, Ending	$353,973		$526,744		$759,323		$566,869		$656,500		$806,380

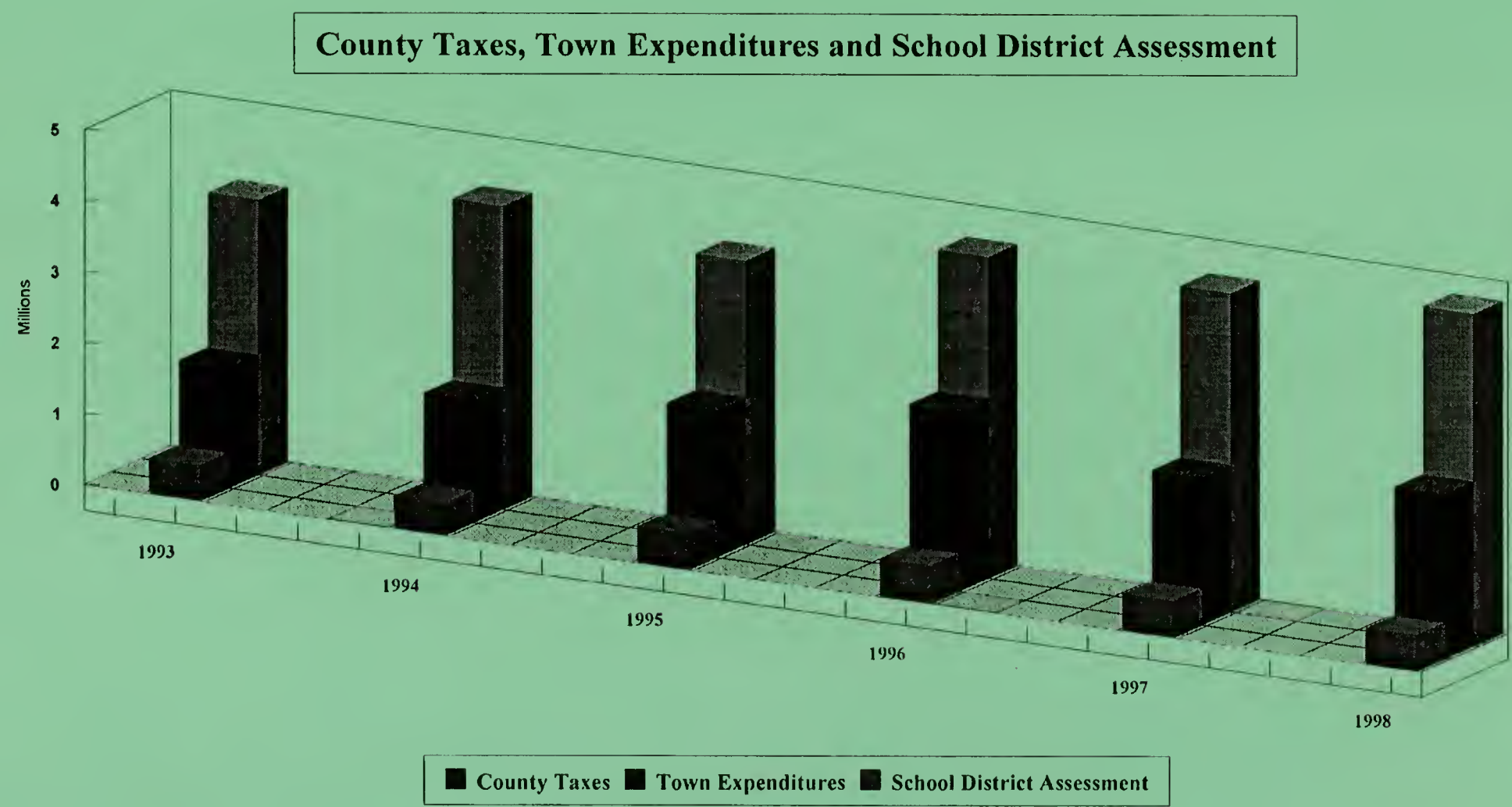
County Taxes, Town Expenditures and School District Assessment
Millions
5
4
3
2
1
0
1993
1994
1995
1996
1997
1998
County Taxes
Town Expenditures
School District Assessment

TOWN OF RINDGE, NEW HAMPSHIRE
COMBINED BALANCE SHEET - ALL FUND TYPES AND ACCOUNT GROUPS
DECEMBER 31, 1998

	Governmental Fund Types			Fiduciary Fund Types	Account Group		
	General	Special Revenue	Capital Projects	Trust and Agency	General Fixed Assets	General Long-Term Debt	Totals (Memorandum Only)
ASSETS							
Cash	$520,407	$15,269	$863	$35,056	$ -	$ -	$571,595
Temporary Investments	1,653,693	5,509	14,995	8,724	-	-	1,682,921
Investments	-	-	1,215	3,157,257	-	-	3,158,472
Taxes Receivable	717,859	-	-	-	-	-	717,859
Interest Receivable	-	-	-	14,524	-	-	14,524
Due from Other Funds (Note 4)	128,858	-	-	660	-	-	129,518
Property by Tax Lien and Title	3,900	-	-	-	-	-	3,900
Fixed Assets	-	-	-	-	3,153,778	-	3,153,778
Amount to be Provided in Future Years for Retirement of Long-Term Debt	-	-	-	-	-	135,035	135,035
TOTAL ASSETS	$3,024,717	$20,778	$17,073	$3,216,221	$3,153,778	$135,035	$9,567,602

(Continued)

The Accompanying Notes are an Integral Part of This Financial Statement

TOWN OF RINDGE, NEW HAMPSHIRE
COMBINED BALANCE SHEET - ALL FUND TYPES AND ACCOUNT GROUPS
DECEMBER 31, 1998

	Governmental Fund Types			Fiduciary Fund Types	Account Group		
	General	Special Revenue	Capital Projects	Trust and Agency	General Fixed Assets	General Long-Term Debt	Totals (Memorandum Only)
LIABILITIES AND FUND EQUITY							
Liabilities							
Accounts Payable	$94	$ -	$ -	$50,932	$ -	$ -	$51,026
Accrued Liabilities	21,727	-	-	-	-	-	21,727
Due to Other Governments (Note 3)	2,195,856	-	-	-	-	-	2,195,856
Due to Other Funds (Note 4)	660	-	-	128,858	-	-	129,518
Due to Specific Individuals	-	-	-	98,546	-	-	98,546
Capital Lease (Note 6)	-	-	-	-	-	90,100	90,100
Bonds and Notes Payable (Note 6)	-	-	-	-	-	44,935	44,935
Total Liabilities	2,218,337	-	-	278,336	-	135,035	2,631,708
Fund Equity							
Investment in General Fixed Assets	-	-	-	-	3,153,778	-	3,153,778
Reserved by Trust Instrument	-	-	-	2,010,726	-	-	2,010,726
Reserved for Encumbrances	100,413	-	-	-	-	-	100,413
Unreserved:						-	
Designated for Capital Acquisition	-	-	17,073	665,363	-	-	682,436
Designated by Trust Instruments	-	-	-	261,796	-	-	261,796
Designated for Specific Projects/Purposes	-	20,778	-	-	-	-	20,778
Undesignated	705,967	-	-	-	-	-	705,967
Total Fund Equity	806,380	20,778	17,073	2,937,885	3,153,778	-	6,935,894
TOTAL LIABILITIES AND FUND EQUITY	$3,024,717	$20,778	$17,073	$3,216,221	$3,153,778	$135,035	$9,567,602

The Accompanying Notes are an Integral Part of This Financial Statement

Exhibit B

TOWN OF RINDGE, NEW HAMPSHIRE
COMBINED STATEMENT OF REVENUES, EXPENDITURES AND CHANGES IN FUND BALANCES
ALL GOVERNMENTAL FUND TYPES AND EXPENDABLE TRUST FUNDS
FOR THE YEAR ENDED DECEMBER 31, 1998

	Governmental Fund Types			Fiduciary Fund Types	
	General	Special Revenue	Capital Projects	Expendable Trust	Totals (Memorandum Only)
Revenues					
Taxes	$6,420,008	$ -	$ -	$ -	$6,420,008
Licenses and Permits	522,397	-	-	-	522,397
Intergovernmental	317,374	-	-	1,050	318,424
Charges for Services	71,610	1,809	-	-	73,419
Interest and Dividends	55,388	501	777	35,916	92,582
Miscellaneous	14,282	5,041	136	-	19,459
Total Revenues	7,401,059	7,351	913	36,966	7,446,289
Expenditures					
Town:					
General Government	383,195	-	-	-	383,195
Public Safety	470,344	-	-	-	470,344
Highways, Streets, Bridges	601,019	-	-	-	601,019
Sanitation	99,949	-	-	-	99,949
Welfare	29,628	-	-	-	29,628
Culture and Recreation	57,387	71,972	-	-	129,359
Conservation	-	3,319	-	-	3,319
Debt Service - Principal	12,816	-	-	-	12,816
- Interest	4,620	-	-	-	4,620
Capital Outlay	383,811	-	-	-	383,811
Total Town Expenditures	$2,042,769	$75,291	$ -	$ -	$2,118,060

(Continued)

The Accompanying Notes are an Integral Part of This Financial Statement

Exhibit B
(Continued)

TOWN OF RINDGE, NEW HAMPSHIRE
COMBINED STATEMENT OF REVENUES, EXPENDITURES AND CHANGES IN FUND BALANCES
ALL GOVERNMENTAL FUND TYPES AND EXPENDABLE TRUST FUNDS
FOR THE YEAR ENDED DECEMBER 31, 1998

	Governmental Fund Types			Fiduciary Fund Types	
	General	Special Revenue	Capital Projects	Expendable Trust	Totals (Memorandum Only)
Other Governmental Units:					
School District Assessment	$4,717,590	$ -	$ -	$ -	$4,717,590
County Taxes	520,902	-	-	-	520,902
Total Other Governmental Units	5,238,492	-	-	-	5,238,492
Total Expenditures	7,281,261	75,291	-	-	7,356,552
Excess (Deficiency) of Revenues Over Expenditures	119,798	(67,940)	913	36,966	89,737
Other Financing Sources (Uses)					
Operating Transfers In	329,271	70,789	-	234,000	634,060
Operating Transfers (Out)	(299,189)	-	-	(300,225)	(599,414)
Total Other Financing Sources (Uses)	30,082	70,789	-	(66,225)	34,646
Excess (Deficiency) of Revenues Over Expenditures and Other Financing Sources (Uses)	149,880	2,849	913	(29,259)	124,383
Fund Balances, Beginning of Year	656,500	17,929	16,160	694,978	1,385,567
Fund Balances, End of Year	$806,380	$20,778	$17,073	$665,719	$1,509,950

The Accompanying Notes are an Integral Part of This Financial Statement

Exhibit C

TOWN OF RINDGE, NEW HAMPSHIRE
COMBINED STATEMENT OF REVENUES, EXPENDITURES AND CHANGES IN FUND BALANCES
BUDGET AND ACTUAL - GENERAL AND SPECIAL REVENUE FUND TYPES
FOR THE YEAR ENDED DECEMBER 31, 1998

	General Fund			Special Revenue Funds		
	Budget	Actual	Variance Favorable (Unfavorable)	Budget	Actual	Variance Favorable (Unfavorable)
Revenues						
Taxes	$6,347,203	$6,420,008	$72,805	$ -	$ -	$ -
Licenses and Permits	462,400	522,397	59,997	-	-	-
Intergovernmental	312,652	317,374	4,722	-	-	-
Charges for Services	60,528	71,610	11,082	-	1,809	1,809
Interest and Dividends	44,964	55,388	10,424	-	291	291
Miscellaneous	32,069	14,282	(17,787)	-	4,248	4,248
Total Revenues	7,259,816	7,401,059	141,243	-	6,348	6,348
Expenditures						
Town:						
General Government	441,717	383,195	58,522	-	-	-
Public Safety	509,663	470,344	39,319	-	-	-
Highways, Streets, Bridges	608,233	601,019	7,214	-	-	-
Sanitation	107,875	99,949	7,926	-	-	-
Welfare	33,630	29,628	4,002	-	-	-
Culture and Recreation	68,536	57,387	11,149	62,653	71,532	(8,879)
Debt Service - Principal	12,816	12,816	-	-	-	-
- Interest	14,620	4,620	10,000	-	-	-
Capital Outlay	530,232	383,811	146,421	-	-	-
Total Town Expenditures	$2,327,322	$2,042,769	$284,553	$62,653	$71,532	($8,879)

(Continued)

The Accompanying Notes are an Integral Part of This Financial Statement

Exhibit C
(Continued)

TOWN OF RINDGE, NEW HAMPSHIRE
COMBINED STATEMENT OF REVENUES, EXPENDITURES AND CHANGES IN FUND BALANCES
BUDGET AND ACTUAL - GENERAL AND SPECIAL REVENUE FUND TYPES
FOR THE YEAR ENDED DECEMBER 31, 1998

	General Fund			Special Revenue Funds		
	Budget	Actual	Variance Favorable (Unfavorable)	Budget	Actual	Variance Favorable (Unfavorable)
Other Governmental Units:						
School District Assessment	$4,717,590	$4,717,590	$ -	$ -	$ -	$ -
County Taxes	520,902	520,902	-	-	-	-
Total Other Governmental Units	5,238,492	5,238,492	-	-	-	-
Total Expenditures	7,565,814	7,281,261	284,553	62,653	71,532	(8,879)
Excess (Deficiency) of Revenues Over Expenditures	(305,998)	119,798	425,796	(62,653)	(65,184)	(2,531)
Other Financing Sources (Uses)						
Operating Transfers In	316,502	329,271	12,769	62,653	69,633	6,980
Operating Transfers (Out)	(297,809)	(299,189)	(1,380)	-	-	-
Total Other Financing Sources (Uses)	18,693	30,082	11,389	62,653	69,633	6,980
Excess (Deficiency) of Revenues Over Expenditures and Other Financing Sources (Uses) (Budgetary Basis) (Note 10)	(287,305)	149,880	437,185	-	4,449	4,449
Adjustments:						
Nonbudgeted Special Revenue Funds Not Included in Adopted Budget	-	-	-	-	(1,600)	(1,600)
Excess (Deficiency) of Revenues Over Expenditures and Other Financing Sources (Uses) (GAAP Basis)	(287,305)	149,880	437,185	-	2,849	2,849
Fund Balances, Beginning of Year	656,500	656,500	-	17,929	17,929	-
Fund Balances, End of Year	$369,195	$806,380	$437,185	$17,929	$20,778	$2,849

The Accompanying Notes are an Integral Part of This Financial Statement

COMMON FUND FOR THE TOWN OF RINDGE FOR 1999

SHARES	ASSET DESCRIPTION			BEGINNING 01/01/99	ADDED	SOLD	GAIN (LOSS)	BALANCE 12/31/99	MARKET VALUE	INCOME
84321	FINANCIAL SQUARE FEDERAL PORTFOLIO			47,393.26	84,320.93	(47,393.26)	.	84,320.93	84,320.93	4,142.29
	US TREASURY NOTE	6.000%	10/15/99	26,290.63		(25,000.00)	(1,290.63)	0.00	0.00	1,500.00
35000	US TREASURY NOTE	8.500%	11/15/00	37,086.09				37,086.09	35,732.81	2,975.00
15000	PHILIP MORRIS	9.000%	01/01/01	17,587.44				17,587.44	15,187.50	1,350.00
15000	GEN MOTORS ACC CORP	9.625%	12/15/01	18,014.49				18,014.49	15,684.87	1,443.76
25000	FED HOME LOAN BK MTN	6.740%	10/21/02	26,315.00				26,315.00	25,031.25	1,685.00
25000	TENN VALLEY AUTH	6.125%	07/15/03	24,216.13				24,216.13	24,245.75	1,531.26
30000	US TREASURY NOTE	6.000%	08/15/04	0.00	29,690.64			29,690.64	29,531.25	(626.02)
35000	FED HOME LOAN BD BK	6.670%	07/27/05	0.00	34,755.70			34,755.70	34,584.38	(940.23)
40000	FED NAT'L MTG ASSOC MTN	6.060%	02/03/06	40,000.00				40,000.00	37,800.00	2,424.00
50000	FED HOME LOAN BK	6.500%	11/15/06	0.00	48,807.00			48,807.00	48,578.13	(370.10)
	FED NAT'L MTG ASSOC	7.010%	12/13/06	25,366.00		(25,000.00)	(366.00)	0.00	0.00	1,752.50
	FED NAT'L MTGE ASSOC	7.100%	12/27/06	50,000.00		(50,000.00)		0.00	0.00	3,550.00
18068	FED HOME LOAN BK BM-07 1	7.108%	05/21/07	101,000.00		(81,932.30)	(780.50)	18,287.20	18,067.70	4,663.20
40000	FED HOME LOAN BK	6.210%	12/03/07	40,062.52				40,062.52	37,912.50	2,484.00
25000	FED NAT'L MTG ASSOC	6.480%	04/02/08	24,703.11				24,703.11	23,593.75	1,620.00
25000	GENERAL MOTORS	6.375%	05/01/08	25,402.25				25,402.25	23,343.75	1,593.76
40000	ASSOCIATES CORP NA	6.250%	11/01/08	40,976.80				40,976.80	36,850.00	2,506.94
40000	JOHN DEERE CAP	6.000%	02/15/09	0.00	37,450.00			37,450.00	35,400.00	346.66
30000	FED HOME LOAN BK	6.500%	11/13/09	0.00	29,001.00			29,001.00	28,612.50	(200.43)
300	ABBOTT LABORATORIES			4,432.26				4,432.26	10,893.75	198.00
247	ALBERTSONS INC			8,653.40				8,653.40	7,965.75	175.37
137	AT&T FUND- EQUITY INCOME EXCHANGE SERIES			8,387.91				8,387.91	27,793.88	569.08
	BANK ONE CORP			0.00	11,557.41	(6,881.82)	(4,675.59)	0.00	0.00	178.08
	BECTON DICKINSON & CO			4,027.66		(7,390.85)	3,363.19	(0.00)	0.00	72.42
255	BELLSOUTH CORP			0.00	10,958.63			10,958.63	11,937.19	145.35
191	BIOMET INC			5,451.66	7,073.15	(8,383.62)	2,931.96	7,073.15	7,640.00	0.00
237	BRIGGS & STRATTON CORP			7,961.38				7,961.38	12,709.13	277.29

COMMON FUND FOR THE TOWN OF RINDGE FOR 1999

SHARES	ASSET DESCRIPTION	BEGINNING 01/01/99	ADDED	SOLD	GAIN (LOSS)	BALANCE 12/31/99	MARKET VALUE	INCOME
220	CHEVRON CORP	9,748.76				9,748.76	19,057.50	545.60
	CHUBB CORP	13,434.15		(16,081.67)	2,647.52	0.00	0.00	148.01
112	CISCO SYSTEMS INC	0.00	5,829.60			5,829.60	11,998.00	0.00
274	CITIGROUP INC	0.00	11,910.89			11,910.89	15,258.38	76.72
	COMPAQ COMPUTER CORP	9,334.78		(7,710.97)	(1,623.81)	0.00	0.00	20.04
190	CONSOLIDATED NATURAL GAS CO	7,449.52				7,449.52	12,338.13	368.60
	DEERE & CO	3,410.50		(4,281.00)	870.50	0.00	0.00	104.72
	DOMINION RESOURCES INC VA	12,377.24		(12,569.48)	192.24	0.00	0.00	0.00
178	ENRON CORP	0.00	5,810.59			5,810.59	7,898.75	89.00
250	EXXON MOBIL CORP	10,507.00		(68.22)	33.49	10,472.27	20,140.63	433.20
173	GENERAL ELECTRIC CO	7,742.94		(18,397.27)	13,860.31	3,205.98	26,771.75	363.30
201	GTE CORP	9,244.77				9,244.77	14,183.06	377.88
188	HEWLETT PACKARD CO	8,592.63				8,592.63	21,385.00	120.32
166	INTL BUSINESS MACHINES CORP	10,632.30				10,632.30	17,907.25	78.02
1644	JOHN HANCOCK BANK & THRIFT OPPORTUNITY FUND	11,045.33		(6,853.05)	4,000.99	8,193.27	13,871.25	242.49
143	JOHNSON & JOHNSON	0.00	13,268.61			13,268.61	13,334.75	80.08
186	KIMBERLY CLARK CORP	10,269.32				10,269.32	12,171.38	191.58
225	MARSH & MCLENNAN CO INC	5,988.03				5,988.03	21,529.69	382.50
334	MCDONALDS CORP	10,825.51				10,825.51	13,464.38	65.12
166	MERCK & CO INC	10,798.30				10,798.30	11,153.13	182.60
282	MICROSOFT	4,045.49		(7,288.87)	6,277.50	3,034.12	32,923.50	0.00
126	MOTOROLA INC	7,005.95				7,005.95	18,553.50	60.48
	MYLAN LABORATORIES	7,909.21		(9,901.04)	1,991.83	(0.00)	0.00	53.88
186	PACCAR INC	3,959.22				3,959.22	8,242.13	447.21
594	PEPSICO INC	10,182.03				10,182.03	20,938.50	314.82
468	PFIZER INC	5,058.30				5,058.30	15,180.75	143.52
162	PPG IND INC	9,261.05				9,261.05	10,135.13	246.24
350	PROCTER & GAMBLE CO	9,832.35				9,832.35	38,346.88	423.50

COMMON FUND FOR THE TOWN OF RINDGE FOR 1999

SHARES	ASSET DESCRIPTION	BEGINNING 01/01/99	ADDED	SOLD	GAIN (LOSS)	BALANCE 12/31/99	MARKET VALUE	INCOME
150	SCHLUMBERGER LTD	6,138.99				6,138.99	8,418.75	112.52
	SERVICE CORP INTL	10,937.80		(4,164.47)	(6,773.33)	(0.00)	0.00	23.67
549	STAPLES INC	11,041.27				11,041.27	11,391.75	0.00
217	STATE STREET CORP	4,027.24				4,027.24	15,854.56	125.86
550	SUN MICROSYSTEM	10,550.58		(16,212.40)	11,640.90	5,979.08	42,590.63	0.00
412	TEXAS INSTRUMENTS INC	5,816.80				5,816.80	39,809.50	70.04
59	TRICON GLOBAL RESTAURANTS	831.04				831.04	2,278.88	0.00
366	TYCO INTERNATIONAL LTD	0.00	15,136.25			15,136.25	14,274.00	7.10
379	UNITED HEALTHCARE CORP	4,305.80	11,398.61			15,704.41	20,134.38	11.37
340	WAL-MART STORES INC	4,160.75				4,160.75	23,502.50	64.18
452	WELLS FARGO COMPANY	8,158.60				8,158.60	18,277.75	354.82
	ACCRUED INCOME RECEIVABLE	6,108.00	9,198.71	(6,108.00)		9,198.71	9,198.71	3,090.71
	BANKING ASSISTANCE FEES	0.00				0.00		(3,190.90)
	CASH	500.00		(500.00)		0.00		
	FEES DUE NOT COLLECTED	(990.11)				(990.11)		
		863,569.43	366,167.72	(362,118.29)	32,300.57	899,919.43	1,235,931.60	41,275.98

REPORT OF THE TRUSTEES OF TRUST FUNDS OF THE TOWN OF RINDGE FOR 1999

			PRINCIPAL				INCOME				TOTAL
DATE	TRUST NAME	PURPOSE	BEGINNING BALANCE	NEW FUNDS	GAIN/ LOSS	ENDING BALANCE	BEGINNING BALANCE	INCOME	PAID OUT	ENDING BALANCE	PRINCIPAL & INCOME
	Library	Schedule	133,891.61		5,380.79	139,272.40	3,834.85	6,572.09	5,600.00	4,806.94	144,079.34
	Scholarships	Schedule	93,968.73		3,776.38	97,745.11	13,452.14	5,125.95	4,100.00	14,478.09	112,223.20
	Memorials	Schedule	15,528.78		624.06	16,152.84	14,833.07	1,448.82	400.00	15,881.89	32,034.73
	Electric		506,954.80		20,373.31	527,328.11	26,480.56	25,454.70	26,480.56	25,454.70	552,782.81
	Cemetery	Schedule	51,978.90	2,000.00	2,146.02	56,124.92	2,645.99	2,674.43	2,645.99	2,674.43	58,799.35
	Sub-Total		802,322.82	2,000.00	32,300.56	836,623.38	61,246.61	41,275.99	39,226.55	63,296.05	899,919.43

NEW FUNDS - HILLSIDE CEMETERIES

1/7/99	Merry & Alvin Converse, Lot C34 & C37	500.00
1/11/99	Richard Olin, Lot B113 & B117	500.00
5/15/99	Susan M Walsh, Lot B121	250.00
5/21/99	Martin & Bernice Fernerda, Lot B130	125.00
8/6/99	May Blake Morrell, Lot B27	250.00
8/9/99	Velma Robbins Daniels, Lot B129	125.00
10/12/99	Herbert & Mary Heard, Lot C34	250.00
		2,000.00

REPORT OF THE TRUSTEES OF TRUST FUNDS OF THE TOWN OF RINDGE-MISCELLANEOUS FUNDS FOR 1999

			PRINCIPAL				INCOME				TOTAL
DATE	TRUST NAME	PURPOSE	BEGINNING BALANCE	NEW FUNDS	GAIN/ LOSS	ENDING BALANCE	BEGINNING BALANCE	INCOME	PAID OUT	ENDING BALANCE	PRINCIPAL & INCOME
LIBRARY FUNDS											
1919	M.E.Converse	Library	2,937.87		118.07	3,055.94	82.82	144.14	120.94	106.02	3,161.96
1920	Nancy J.Bigelow	Library	1,468.94		59.03	1,527.97	42.01	72.10	61.35	52.76	1,580.73
1923	H.M.Buswell	Library	2,937.87		118.07	3,055.94	83.22	144.16	121.53	105.85	3,161.79
1924	Van DeVeer	Library	5,581.98		224.33	5,806.31	159.25	273.96	232.55	200.66	6,006.97
1927	W.G.Bancroft	Library	1,468.94		59.03	1,527.97	42.01	72.10	61.35	52.76	1,580.73
1939	M.L.Ware	Library	23,241.56		934.02	24,175.58	666.26	1,140.84	972.94	834.16	25,009.74
1955	Unknown (founding)	Library	8,813.68		354.20	9,167.88	251.90	432.60	367.85	316.65	9,484.53
1955	Rodney Wallace	Library	4,994.47		200.72	5,195.19	145.55	245.27	212.55	178.27	5,373.46
1965	R.Benjamin LaRue	Library	12,480.17		501.55	12,981.72	357.07	612.57	521.43	448.21	13,429.93
1975	Doran	Library	293.78		11.81	305.59	8.02	14.40	11.71	10.71	316.30
1977	Davol	Library	14,689.45		590.33	15,279.78	420.55	721.03	614.12	527.46	15,807.24
1981	John Phillips	Library	2,100.59		84.42	2,185.01	60.10	103.10	87.76	75.44	2,260.45
1982	Alice Converse	Library	8,813.68		354.20	9,167.88	251.90	432.60	367.85	316.65	9,484.53
1986	Ralph Ward	Library	44,068.63		1,771.01	45,839.64	1,264.17	2,163.22	1,846.06	1,581.33	47,420.97
			133,891.61	0.00	5,380.79	139,272.40	3,834.85	6,572.09	5,600.00	4,806.94	144,079.34
MEMORIAL FUNDS											
1923	Buswell-Hardy	Lectures	5,318.27		213.73	5,532.00	5,009.72	492.84	400.00	5,102.56	10,634.56
1923	Buswell - Hardy	Emergency Aid	5,338.95		214.56	5,553.51	6,630.31	571.15		7,201.46	12,754.97
1941	Farmers/Mechanics	Town Use	903.29		36.30	939.59	736.28	78.24		814.52	1,754.11
1963	Hood/Smith	Emergency Aid	1,072.41		43.10	1,115.51	2,360.07	163.79		2,523.86	3,639.37
1997	James & Hazel Allen	Rindge Center	2,895.86		116.37	3,012.23	96.69	142.80		239.49	3,251.72
			15,528.78	0.00	624.06	16,152.84	14,833.07	1,448.82	400.00	15,881.89	32,034.73
SCHOLARSHIP FUNDS											
1963	Carl Converse et al	Scholarship	993.58		39.93	1,033.51	142.40	54.21	43.40	153.21	1,186.72
1975	Walter & Eula Hale	Scholarship	51,708.88		2,078.06	53,786.94	7,402.31	2,820.69	2,256.11	7,966.89	61,753.83
1975	Doran	Scholarship	41,266.27		1,658.39	42,924.66	5,907.43	2,251.05	1,800.49	6,357.99	49,282.65
			93,968.73	0.00	3,776.38	97,745.11	13,452.14	5,125.95	4,100.00	14,478.09	112,223.20
			243,389.12	0.00	9,781.23	253,170.35	32,120.06	13,146.86	10,100.00	35,166.92	288,337.27

REPORT OF THE TRUSTEES OF TRUST FUNDS OF THE TOWN OF RINDGE-CEMETERIES FOR 1999

			PRINCIPAL				INCOME				TOTAL
DATE	TRUST NAME	PURPOSE	BEGINNING BALANCE	NEW FUNDS	GAIN/ LOSS	ENDING BALANCE	BEGINNING BALANCE	INCOME	PAID OUT	ENDING BALANCE	PRINCIPAL & INCOME
Church											
1917	Eliza Rugg	Care	212.29		8.53	220.82	11.09	10.66	11.09	10.66	231.48
1917	Redney Wallece/Thes Ingalls	Cere	1,133.23		45.54	1,178.77	59.19	56.90	59.19	56.90	1,235.67
1917	Julie A.Rand	Care	141.53		5.69	147.22	7.39	7.11	7.39	7.11	154.33
1917	Jeremiah Narcress	Care	70.76		2.84	73.60	3.70	3.55	3.70	3.55	77.15
1918	Sterns/Cenverse/Rabbins	Core	141.53		5.69	147.22	7.39	7.11	7.39	7.11	154.33
1918	E.K Burnham	Core	141.53		5.69	147.22	7.39	7.11	7.39	7.11	154.33
1918	Devid A.Clerk	Care	141.53		5.69	147.22	7.39	7.11	7.39	7.11	154.33
1918	Jashua Hunt	Core	70.76		2.84	73.60	3.70	3.55	3.70	3.55	77.15
1918	Addisen Kimball	Core	141.53		5.69	147.22	7.39	7.11	7.39	7.11	154.33
1918	Joseph W.Wetherbee	Care	70.76		2.84	73.60	3.70	3.55	3.70	3.55	77.15
1918	Eben Culler / Ann C White	Care	141.53		5.69	147.22	7.39	7.11	7.39	7.11	154.33
1918	Tarbel & Frasl	Care	70.76		2.84	73.60	3.70	3.55	3.70	3.55	77.15
1918	John E.Weed / Anna Weed	Cara	141.53		5.69	147.22	7.39	7.11	7.39	7.11	154.33
1919	John P.Symands	Care	212.29		8.53	220.82	11.09	10.66	11.09	10.66	231.48
1919	Conrad Converse	Care	70.76		2.84	73.60	3.70	3.55	3.70	3.55	77.15
1920	Adelbert A.Bradford	Care	70.76		2.84	73.60	3.70	3.55	3.70	3.55	77.15
1920	Samuel L.Wilder / Nancy Bigelaw	Care	106.15		4.27	110.42	5.54	5.33	5.54	5.33	115.75
1921	Jaseph Breaks	Cara	70.76		2.84	73.60	3.70	3.55	3.70	3.55	77.15
1923	Thamas/Mary A.Williams	Care	141.53		5.69	147.22	7.39	7.11	7.39	7.11	154.33
1924	James Rabbins	Care	212.29		8.53	220.82	11.09	10.66	11.09	10.66	231.48
1924	Samuel Stearns	Cere	141.53		5.69	147.22	7.39	7.11	7.39	7.11	154.33
1927	Charles D.Kimball	Cere	70.76		2.84	73.60	3.70	3.55	3.70	3.55	77.15
1930	Edward P.Stratton	Cere	141.53		5.69	147.22	7.39	7.11	7.39	7.11	154.33
1931	Albert Adams	Cere	141.53		5.69	147.22	7.39	7.11	7.39	7.11	154.33
1933	Joseph Geddes	Cere	70.76		2.84	73.60	3.70	3.55	3.70	3.55	77.15
1935	Danforth & Walton	Cere	70.76		2.84	73.60	3.70	3.55	3.70	3.55	77.15
1936	Stephen Emery	Cere	141.53		5.69	147.22	7.39	7.11	7.39	7.11	154.33
1938	Julius A.Stearns	Cere	106.15		4.27	110.42	5.54	5.33	5.54	5.33	115.75
1945	John Gibsen	Care	141.53		5.69	147.22	7.39	7.11	7.39	7.11	154.33
1946	Leenard Mansfield	Care	70.76		2.84	73.60	3.70	3.55	3.70	3.55	77.15
1947	George W.Stearns	Care	141.53		5.69	147.22	7.39	7.11	7.39	7.11	154.33
1954	Charles F.Platts	Care	141.53		5.69	147.22	7.39	7.11	7.39	7.11	154.33
1954	William A.Hale	Care	141.53		5.69	147.22	7.39	7.11	7.39	7.11	154.33
1955	Jasper Rand	Cere	353.83		14.22	368.05	18.48	17.77	18.48	17.77	385.82
1956	Resele Smith / Ada Bancraft	Care	141.53		5.69	147.22	7.39	7.11	7.39	7.11	154.33
1963	Janas Wood	Care	141.53		5.69	147.22	7.39	7.11	7.39	7.11	154.33
1963	Mabel & Curtis Wood	Care	141.53		5.69	147.22	7.39	7.11	7.39	7.11	154.33
1964	Lucius M.Converse	Care	141.53		5.69	147.22	7.39	7.11	7.39	7.11	154.33
	CHURCH		5,945.19	0.00	238.93	6,184.12	310.52	298.56	310.52	298.56	6,482.68
Hillside											
1912	George A.Whitney	Lot 176	141.56		5.69	147.25	7.39	7.11	7.39	7.11	154.36
1917	Davenport & Austin	129	70.77		2.84	73.61	3.70	3.55	3.70	3.55	77.16
1917	S Warren Kimball	182	141.56		5.69	147.25	7.39	7.11	7.39	7.11	154.36
1917	Charles E.Stickney	155	424.68		17.07	441.75	22.18	21.32	22.18	21.32	463.07
1917	Alfred C Converse	203	141.56		5.69	147.25	7.39	7.11	7.39	7.11	154.36
1917	Jael Wellington	87	212.33		8.53	220.86	11.09	10.66	11.09	10.66	231.52
1917	Charles Hale	131	141.56		5.69	147.25	7.39	7.11	7.39	7.11	154.36
1917	Abner & Hamett Chadwick	61	141.56		5.69	147.25	7.39	7.11	7.39	7.11	154.36
1917	Thomas Boswell	48	141.56		5.69	147.25	7.39	7.11	7.39	7.11	154.36
1918	Ama W Wetherbee	159	212.33		8.53	220.86	11.09	10.66	11.09	10.66	231.52
1918	Henry Wetherbee	153	212.33		8.53	220.86	11.09	10.66	11.09	10.66	231.52
1919	Henry W Fletcher	160	141.56		5.69	147.25	7.39	7.11	7.39	7.11	154.36
1919	Emma Burnap	22	70.77		2.84	73.61	3.70	3.55	3.70	3.55	77.16
1920	Alfred E.Jewett	180	283.13		11.38	294.51	14.79	14.22	14.79	14.22	308.73
1920	Charles A Wilder		106.17		4.27	110.44	5.55	5.33	5.55	5.33	115.77
1920	Emery & Stearns	94	141.56		5.69	147.25	7.39	7.11	7.39	7.11	154.36
1923	Willie E.Stearns	72	141.56		5.69	147.25	7.39	7.11	7.39	7.11	154.36
1925	Abbie J.Hughgill	206	70.77		2.84	73.61	3.70	3.55	3.70	3.55	77.16

REPORT OF THE TRUSTEES OF TRUST FUNDS OF THE TOWN OF RINDGE-CEMETERIES FOR 1999

			PRINCIPAL				INCOME				TOTAL
DATE	TRUST NAME	PURPOSE	BEGINNING BALANCE	NEW FUNDS	GAIN/ LOSS	ENDING BALANCE	BEGINNING BALANCE	INCOME	PAID OUT	ENDING BALANCE	PRINCIPAL & INCOME
1925	Emery & Thomas	88	283.13		11.38	294.51	14.79	14.22	14.79	14.22	308.73
1926	Hale & Balou	79	141.56		5.69	147.25	7.39	7.11	7.39	7.11	154.36
1927	Hermon L.Emerson	74	70.77		2.84	73.61	3.70	3.55	3.70	3.55	77.16
1928	Joshua Norcross	152	70.77		2.84	73.61	3.70	3.55	3.70	3.55	77.16
1928	Hamlin & Raby	20	70.77		2.84	73.61	3.70	3.55	3.70	3.55	77.16
1928	Victor H.Rice	93	106.17		4.27	110.44	5.55	5.33	5.55	5.33	115.77
1930	Danforth & Tarbell	192	141.56		5.69	147.25	7.39	7.11	7.39	7.11	154.36
1930	Julius A.Hale	121	141.56		5.69	147.25	7.39	7.11	7.39	7.11	154.36
1930	Harvey P.Hale	216	141.56		5.69	147.25	7.39	7.11	7.39	7.11	154.36
1930	E.P.Baldwin	106	70.77		2.84	73.61	3.70	3.55	3.70	3.55	77.16
1931	W.H.Smith/G.Mallal	230	212.33		8.53	220.86	11.09	10.66	11.09	10.66	231.52
1931	Geo.& Emma Danforth	64	283.13		11.38	294.51	14.79	14.22	14.79	14.22	308.73
1932	F.D.Converse	60	283.13		11.38	294.51	14.79	14.22	14.79	14.22	308.73
1932	Joseph Hubbard	63	283.13		11.38	294.51	14.79	14.22	14.79	14.22	308.73
1932	Edwin H.Sargent	195	141.56		5.69	147.25	7.39	7.11	7.39	7.11	154.36
1935	Grace R.Starer	6	141.56		5.69	147.25	7.39	7.11	7.39	7.11	154.36
1935	Ulric A.Converse	232	141.56		5.69	147.25	7.39	7.11	7.39	7.11	154.36
1935	Willard C.Brigham	32	283.13		11.38	294.51	14.79	14.22	14.79	14.22	308.73
1935	Byron T.Leighton	5	141.56		5.69	147.25	7.39	7.11	7.39	7.11	154.36
1935	E.J.Woodward	224	212.33		8.53	220.86	11.09	10.66	11.09	10.66	231.52
1935	Nels Johnson	66	141.56		5.69	147.25	7.39	7.11	7.39	7.11	154.36
1935	Norcross & Gibson	215	212.33		8.53	220.86	11.09	10.66	11.09	10.66	231.52
1936	Samuel J Hardison	23	141.56		5.69	147.25	7.39	7.11	7.39	7.11	154.36
1936	Alfred A.Hale	126	141.56		5.69	147.25	7.39	7.11	7.39	7.11	154.36
1937	Willis E Hale	118	283.13		11.38	294.51	14.79	14.22	14.79	14.22	308.73
1937	Clark McGillon	3	141.56		5.69	147.25	7.39	7.11	7.39	7.11	154.36
1938	Warren E.Kimball	76	141.56		5.69	147.25	7.39	7.11	7.39	7.11	154.36
1938	James & Amanda Carr	16	212.33		8.53	220.86	11.09	10.66	11.09	10.66	231.52
1938	Lewis F.Hale	86	176.94		7.11	184.05	9.24	8.88	9.24	8.88	192.93
1938	Frederick L.Barrett	200	141.56		5.69	147.25	7.39	7.11	7.39	7.11	154.36
1941	Arthur E.Taggart	137	141.56		5.69	147.25	7.39	7.11	7.39	7.11	154.36
1941	S.Hale /R D Converse	123	141.56		5.69	147.25	7.39	7.11	7.39	7.11	154.36
1941	Moses W.Hale	62	141.56		5.69	147.25	7.39	7.11	7.39	7.11	154.36
1941	Albert H.Thomas	166	141.56		5.69	147.25	7.39	7.11	7.39	7.11	154.36
1941	Milton W.Armstrong	77	212.33		8.53	220.86	11.09	10.66	11.09	10.66	231.52
1942	C.H.Davis	68	176.94		7.11	184.05	9.24	8.88	9.24	8.88	192.93
1942	Jones & Sawtelle	144	70.77		2.84	73.61	3.70	3.55	3.70	3.55	77.16
1943	Charles E.Goddard	188	141.56		5.69	147.25	7.39	7.11	7.39	7.11	154.36
1943	E.Laura McEvoy	202	141.56		5.69	147.25	7.39	7.11	7.39	7.11	154.36
1943	Joseph Popple	210	141.56		5.69	147.25	7.39	7.11	7.39	7.11	154.36
1943	Martin L.Goddard	147	141.56		5.69	147.25	7.39	7.11	7.39	7.11	154.36
1944	Carl R.Converse	78	141.56		5.69	147.25	7.39	7.11	7.39	7.11	154.36
1944	E.I.Wellington	134	212.33		8.53	220.86	11.09	10.66	11.09	10.66	231.52
1944	Frank R.Tuttle	29	212.33		8.53	220.86	11.09	10.66	11.09	10.66	231.52
1944	Caleb S.French	225	283.13		11.38	294.51	14.79	14.22	14.79	14.22	308.73
1946	Herbert E.Wetherbee	163	212.33		8.53	220.86	11.09	10.66	11.09	10.66	231.52
1946	Thomas Wetherbee	169	212.33		8.53	220.86	11.09	10.66	11.09	10.66	231.52
1946	George L.Jowders	211	353.89		14.22	368.11	18.48	17.77	18.48	17.77	385.88
1946	Frank T.Wetherbee	193	212.33		8.53	220.86	11.09	10.66	11.09	10.66	231.52
1947	John N.Wyman	138	141.56		5.69	147.25	7.39	7.11	7.39	7.11	154.36
1947	Charles H.Miller	150	283.13		11.38	294.51	14.79	14.22	14.79	14.22	308.73
1948	Mary V.Holmes	207	247.72		9.96	257.68	12.94	12.44	12.94	12.44	270.12
1948	Robert Fletcher	27	141.56		5.69	147.25	7.39	7.11	7.39	7.11	154.36
1949	Farrar Fund	128	283.13		11.38	294.51	14.79	14.22	14.79	14.22	308.73
1950	Joson S.Wing	8	283.13		11.38	294.51	14.79	14.22	14.79	14.22	308.73
1950	Charles McClenathan	56	283.13		11.38	294.51	14.79	14.22	14.79	14.22	308.73
1951	Cullen S.Thrasher	162	212.33		8.53	220.86	11.09	10.66	11.09	10.66	231.52
1951	George H.Newton	189	141.56		5.69	147.25	7.39	7.11	7.39	7.11	154.36

REPORT OF THE TRUSTEES OF TRUST FUNDS OF THE TOWN OF RINDGE-CEMETERIES FOR 1999

			PRINCIPAL				INCOME				TOTAL
DATE	TRUST NAME	PURPOSE	BEGINNING BALANCE	NEW FUNDS	GAIN/ LOSS	ENDING BALANCE	BEGINNING BALANCE	INCOME	PAID OUT	ENDING BALANCE	PRINCIPAL & INCOME
1952	Leray S.Converse	149	212.33		8.53	220.86	11.09	10.66	11.09	10.66	231.52
1953	James B.Perry	31	283.13		11.38	294.51	14.79	14.22	14.79	14.22	308.73
1954	John E.Rathburn	178	141.56		5.69	147.25	7.39	7.11	7.39	7.11	154.36
1954	Irvin S.Hood	130	141.56		5.69	147.25	7.39	7.11	7.39	7.11	154.36
1954	Wyman & Knotts	36	283.13		11.38	294.51	14.79	14.22	14.79	14.22	308.73
1955	Charles H.Rice	181	141.56		5.69	147.25	7.39	7.11	7.39	7.11	154.36
1955	James S.Hamlin	24	283.13		11.38	294.51	14.79	14.22	14.79	14.22	308.73
1956	Joseph Taylor	266	141.56		5.69	147.25	7.39	7.11	7.39	7.11	154.36
1956	Charles B.Crambs	400	212.33		8.53	220.86	11.09	10.66	11.09	10.66	231.52
1956	Jewell & Ramsdell	190	141.56		5.69	147.25	7.39	7.11	7.39	7.11	154.36
1956	Mary Cudworth	116	212.33		8.53	220.86	11.09	10.66	11.09	10.66	231.52
1957	J.Osborne Whitney	405	141.56		5.69	147.25	7.39	7.11	7.39	7.11	154.36
1957	Harris H.Rice	179	283.13		11.38	294.51	14.79	14.22	14.79	14.22	308.73
1958	Alice & Walter Hart	172	212.33		8.53	220.86	11.09	10.66	11.09	10.66	231.52
1958	Warren Sawtelle	52	212.33		8.53	220.86	11.09	10.66	11.09	10.66	231.52
1958	Henry C.Smith	222	212.33		8.53	220.86	11.09	10.66	11.09	10.66	231.52
1958	Mary Anna Hubbard	148	212.33		8.53	220.86	11.09	10.66	11.09	10.66	231.52
1959	Lloyd Lillie	143	141.56		5.69	147.25	7.39	7.11	7.39	7.11	154.36
1961	Ernest Miller	183	141.56		5.69	147.25	7.39	7.11	7.39	7.11	154.36
1961	William B.Leeman	446	141.56		5.69	147.25	7.39	7.11	7.39	7.11	154.36
1962	Seth H.Cleaves	4	176.94		7.11	184.05	9.24	8.88	9.24	8.88	192.93
1962	Clarence Crosby	99	141.56		5.69	147.25	7.39	7.11	7.39	7.11	154.36
1963	Clifford Lyons	145	212.33		8.53	220.86	11.09	10.66	11.09	10.66	231.52
1964	Richard Popple	70	141.56		5.69	147.25	7.39	7.11	7.39	7.11	154.36
1964	Arthur & Lillian Johnson	410	141.56		5.69	147.25	7.39	7.11	7.39	7.11	154.36
1967	Raymond Cormier	436B	70.77		2.84	73.61	3.70	3.55	3.70	3.55	77.16
1967	Richard H.Stearns	436-A	70.77		2.84	73.61	3.70	3.55	3.70	3.55	77.16
1967	Arthur Knight	300	141.56		5.69	147.25	7.39	7.11	7.39	7.11	154.36
1968	Elwin C.Jewell	190	212.33		8.53	220.86	11.09	10.66	11.09	10.66	231.52
1968	Liberty Jewell	198	212.33		8.53	220.86	11.09	10.66	11.09	10.66	231.52
1968	Walter Lovell	452A	70.77		2.84	73.61	3.70	3.55	3.70	3.55	77.16
1968	Jashua Towne	142	283.13		11.38	294.51	14.79	14.22	14.79	14.22	308.73
1968	Clarence Danforth	7	212.33		8.53	220.86	11.09	10.66	11.09	10.66	231.52
1970	Walter LaFreniere	304	141.56		5.69	147.25	7.39	7.11	7.39	7.11	154.36
1970	Russell E.White	B1	70.77		2.84	73.61	3.70	3.55	3.70	3.55	77.16
1970	Robert & Bertha Hardy	B4,B5,B9	212.33		8.53	220.86	11.09	10.66	11.09	10.66	231.52
1970	John B.Rice	252,254	283.13		11.38	294.51	14.79	14.22	14.79	14.22	308.73
1970	Ruth Ring	10	141.56		5.69	147.25	7.39	7.11	7.39	7.11	154.36
1970	Charles E.Crosby	21	283.13		11.38	294.51	14.79	14.22	14.79	14.22	308.73
1970	Francis St.Pierre	A1	70.77		2.84	73.61	3.70	3.55	3.70	3.55	77.16
1971	Arne Jussila	A5	70.77		2.84	73.61	3.70	3.55	3.70	3.55	77.16
1971	Armas Fillback	B15	70.77		2.84	73.61	3.70	3.55	3.70	3.55	77.16
1971	Ralph V.White	B14	70.77		2.84	73.61	3.70	3.55	3.70	3.55	77.16
1971	Oscar P.Thrasher	B11	70.77		2.84	73.61	3.70	3.55	3.70	3.55	77.16
1971	L.Louis Stebbins	B6	70.77		2.84	73.61	3.70	3.55	3.70	3.55	77.16
1972	Walter Troup	246	141.56		5.69	147.25	7.39	7.11	7.39	7.11	154.36
1972	John S.Sampson	A9	70.77		2.84	73.61	3.70	3.55	3.70	3.55	77.16
1972	Noah E.Winship	135	141.56		5.69	147.25	7.39	7.11	7.39	7.11	154.36
1972	William J.Raymond	B9	70.77		2.84	73.61	3.70	3.55	3.70	3.55	77.16
1972	Kenneth Wilkins	B13	70.77		2.84	73.61	3.70	3.55	3.70	3.55	77.16
1972	Donald E.Perry	B20	70.77		2.84	73.61	3.70	3.55	3.70	3.55	77.16
1973	Edwin Reini	A13	70.77		2.84	73.61	3.70	3.55	3.70	3.55	77.16
1973	Charles G.Fisk	452B	141.56		5.69	147.25	7.39	7.11	7.39	7.11	154.36
1973	Frank Symonds	177	141.56		5.69	147.25	7.39	7.11	7.39	7.11	154.36
1973	George Baker	A8,A12	141.56		5.69	147.25	7.39	7.11	7.39	7.11	154.36
1973	Roger Burl	B2,B3	141.56		5.69	147.25	7.39	7.11	7.39	7.11	154.36
1974	Harry Miller	185	212.33		8.53	220.86	11.09	10.66	11.09	10.66	231.52
1974	Frederick Millar	A16	70.77		2.84	73.61	3.70	3.55	3.70	3.55	77.16

REPORT OF THE TRUSTEES OF TRUST FUNDS OF THE TOWN OF RINDGE-CEMETERIES FOR 1999

			PRINCIPAL				INCOME				TOTAL
DATE	TRUST NAME	PURPOSE	BEGINNING BALANCE	NEW FUNDS	GAIN/ LOSS	ENDING BALANCE	BEGINNING BALANCE	INCOME	PAID OUT	ENDING BALANCE	PRINCIPAL & INCOME
1974	Elberl D.Sheldon	B49	70.77		2.84	73.61	3.70	3.55	3.70	3.55	77.16
1974	Konsta Pentlila	173	141.56		5.69	147.25	7.39	7.11	7.39	7.11	154.36
1974	Rolond E.Bloke	B24	70.77		2.84	73.61	3.70	3.55	3.70	3.55	77.16
1974	Ralph B.Ward	A20	70.77		2.84	73.61	3.70	3.55	3.70	3.55	77.16
1974	Carl W.Bock	B29	70.77		2.84	73.61	3.70	3.55	3.70	3.55	77.16
1974	E.Francis Fredelle	B33	70.77		2.84	73.61	3.70	3.55	3.70	3.55	77.16
1974	Raberl C.Hudsan	B39	70.77		2.84	73.61	3.70	3.55	3.70	3.55	77.16
1974	Edwln E.Marks	B44	70.77		2.84	73.61	3.70	3.55	3.70	3.55	77.16
1975	Helen Burl	231	141.56		5.69	147.25	7.39	7.11	7.39	7.11	154.36
1975	Jahn F.Pangborn	A24 A28	141.56		5.69	147.25	7.39	7.11	7.39	7.11	154.36
1976	James R.Norby	B25	70.77		2.84	73.61	3.70	3.55	3.70	3.55	77.16
1976	Debra L.McCarthy	A35.A36	141.56		5.69	147.25	7.39	7.11	7.39	7.11	154.36
1976	Marion Pangborn	A23.A27	141.56		5.69	147.25	7.39	7.11	7.39	7.11	154.36
1976	Samuel P.Melville	B30	70.77		2.84	73.61	3.70	3.55	3.70	3.55	77.16
1976	Douglas R.Finch	B35 B36 b37	212.33		8.53	220.86	11.09	10.66	11.09	10.66	231.52
1976	Henry C.Poley	B8.B12	141.56		5.69	147.25	7.39	7.11	7.39	7.11	154.36
1976	Ernest N.St.Pierre	A31.A32	141.56		5.69	147.25	7.39	7.11	7.39	7.11	154.36
1977	Raberl H.Thamas	A2.A3	141.56		5.69	147.25	7.39	7.11	7.39	7.11	154.36
1977	Frank Szewczyk	B45	70.77		2.84	73.61	3.70	3.55	3.70	3.55	77.16
1977	William Shannan	A28	70.77		2.84	73.61	3.70	3.55	3.70	3.55	77.16
1977	David Seppala	A17	70.77		2.84	73.61	3.70	3.55	3.70	3.55	77.16
1977	Rocca Lamanna	B50	70.77		2.84	73.61	3.70	3.55	3.70	3.55	77.16
1977	Francis LaFreniere	B18.B23	141.56		5.69	147.25	7.39	7.11	7.39	7.11	154.36
1977	Stanley Slangwhite	B4.B41	141.56		5.69	147.25	7.39	7.11	7.39	7.11	154.36
1977	William H Sloan	B7	70.77		2.84	73.61	3.70	3.55	3.70	3.55	77.16
1977	Walter A Cleveland	239.247	141.56		5.69	147.25	7.39	7.11	7.39	7.11	154.36
1978	Kenneth Charlonna	B53.B54.B58 B59	283.13		11.38	294.51	14.79	14.22	14.79	14.22	308.73
1978	Lawrence Walsh	A44	70.77		2.84	73.61	3.70	3.55	3.70	3.55	77.16
1978	Harland Stearns	94	141.56		5.69	147.25	7.39	7.11	7.39	7.11	154.36
1978	George H.Burl	50	141.56		5.69	147.25	7.39	7.11	7.39	7.11	154.36
1978	Eugene St.Pierre	A30	70.77		2.84	73.61	3.70	3.55	3.70	3.55	77.16
1978	Morlin Lagon	B51	70.77		2.84	73.61	3.70	3.55	3.70	3.55	77.16
1978	Erika Lang	B26	70.77		2.84	73.61	3.70	3.55	3.70	3.55	77.16
1978	Nelson G.Raymond	B17	70.77		2.84	73.61	3.70	3.55	3.70	3.55	77.16
1978	Gunnar Andersan	1	141.56		5.69	147.25	7.39	7.11	7.39	7.11	154.36
1979	Elaine Whitney	B46	70.77		2.84	73.61	3.70	3.55	3.70	3.55	77.16
1979	James McNeil.Sr.	A40	70.77		2.84	73.61	3.70	3.55	3.70	3.55	77.16
1979	John Carey(Prescott)	140	141.56		5.69	147.25	7.39	7.11	7.39	7.11	154.36
1979	E.Frank Rabbins	171	141.56		5.69	147.25	7.39	7.11	7.39	7.11	154.36
1979	John G.Canverse	A6.A7	141.56		5.69	147.25	7.39	7.11	7.39	7.11	154.36
1980	Sharon Sheldan	4N	70.77		2.84	73.61	3.70	3.55	3.70	3.55	77.16
1980	Wallace Seppala	A21.25.29.33.37	354.28		14.24	368.52	18.50	17.79	18.50	17.79	386.31
1980	Bradford Masan	A11	70.77		2.84	73.61	3.70	3.55	3.70	3.55	77.16
1980	Anne Dempsey	B16.B21	141.56		5.69	147.25	7.39	7.11	7.39	7.11	154.36
1980	Minar Day	B13	70.77		2.84	73.61	3.70	3.55	3.70	3.55	77.16
1981	Lyman Whitney	A15.A19	141.56		5.69	147.25	7.39	7.11	7.39	7.11	154.36
1981	Jane Honnon	B22	70.77		2.84	73.61	3.70	3.55	3.70	3.55	77.16
1981	Aina Soorinen	A48	70.77		2.84	73.61	3.70	3.55	3.70	3.55	77.16
1981	Raymand Papple	100	283.13		11.38	294.51	14.79	14.22	14.79	14.22	308.73
1981	Jaan O'Neil	A41.A43	141.56		5.69	147.25	7.39	7.11	7.39	7.11	154.36
1981	Charles McCarthy	A39	70.77		2.84	73.61	3.70	3.55	3.70	3.55	77.16
1981	John Sampson	A22 A26	141.56		5.69	147.25	7.39	7.11	7.39	7.11	154.36
1981	Clara Infenera	A10	70.77		2.84	73.61	3.70	3.55	3.70	3.55	77.16
1982	Susan Frazier	A42 A47	141.56		5.69	147.25	7.39	7.11	7.39	7.11	154.36
1982	Barbara Abel	B13	70.77		2.84	73.61	3.70	3.55	3.70	3.55	77.16
1982	Richard Dykstra	A13	70.77		2.84	73.61	3.70	3.55	3.70	3.55	77.16
1983	Rocco Pasquale	A14 A18	141.56		5.69	147.25	7.39	7.11	7.39	7.11	154.36
1984	Deborah Gill	B11	70.77		2.84	73.61	3.70	3.55	3.70	3.55	77.16

REPORT OF THE TRUSTEES OF TRUST FUNDS OF THE TOWN OF RINDGE-CEMETERIES FOR 1999

			PRINCIPAL				INCOME				TOTAL
DATE	TRUST NAME	PURPOSE	BEGINNING BALANCE	NEW FUNDS	GAIN/ LOSS	ENDING BALANCE	BEGINNING BALANCE	INCOME	PAID OUT	ENDING BALANCE	PRINCIPAL & INCOME
1984	Marion Whitney	B42,B47	141.56		5.69	147.25	7.39	7.11	7.39	7.11	154.36
1985	Dana Hastings	B38	70.77		2.84	73.61	3.70	3.55	3.70	3.55	77.16
1985	Dana Knight	B55,B56	141.56		5.69	147.25	7.39	7.11	7.39	7.11	154.36
1985	Robert & Margaret Barry	B70	70.77		2.84	73.61	3.70	3.55	3.70	3.55	77.16
1985	Baris Miller	B66	70.77		2.84	73.61	3.70	3.55	3.70	3.55	77.16
1985	Geo.& Gail Peck	B67,B71	141.56		5.69	147.25	7.39	7.11	7.39	7.11	154.36
1985	Richard Davis	B31,B32	141.56		5.69	147.25	7.39	7.11	7.39	7.11	154.36
1986	Lawrence Walsh	B85	70.77		2.84	73.61	3.70	3.55	3.70	3.55	77.16
1986	Squire	B69	70.77		2.84	73.61	3.70	3.55	3.70	3.55	77.16
1986	David Walsh	B87	70.77		2.84	73.61	3.70	3.55	3.70	3.55	77.16
1986	Michelle Perry	B90	70.77		2.84	73.61	3.70	3.55	3.70	3.55	77.16
1986	Edmund & Norma Lanaue	B76,B80	141.56		5.69	147.25	7.39	7.11	7.39	7.11	154.36
1986	Haward Schaw	B86	70.77		2.84	73.61	3.70	3.55	3.70	3.55	77.16
1986	Judith McGinnis	B75	70.77		2.84	73.61	3.70	3.55	3.70	3.55	77.16
1986	Philip Knight	B68,B72	141.56		5.69	147.25	7.39	7.11	7.39	7.11	154.36
1986	Robert VanDyke	B74,B78	141.56		5.69	147.25	7.39	7.11	7.39	7.11	154.36
1987	Parkkanen	0	424.65		17.07	441.72	22.18	21.32	22.18	21.32	463.04
1987	Gordan	B73,B77	141.56		5.69	147.25	7.39	7.11	7.39	7.11	154.36
1987	Harman	B81	70.77		2.84	73.61	3.70	3.55	3.70	3.55	77.16
1987	Radazar	0	70.77		2.84	73.61	3.70	3.55	3.70	3.55	77.16
1987	Souza	B48	70.77		2.84	73.61	3.70	3.55	3.70	3.55	77.16
1987	Wellington	0	283.13		11.38	294.51	14.79	14.22	14.79	14.22	308.73
1988	E.& R.Marshall	A55	70.77		2.84	73.61	3.70	3.55	3.70	3.55	77.16
1988	Hayt	A56,A57,A58	212.33		8.53	220.86	11.09	10.66	11.09	10.66	231.52
1988	Robert Paquin	A59,A62	141.56		5.69	147.25	7.39	7.11	7.39	7.11	154.36
1988	W.& M.French	B83	70.77		2.84	73.61	3.70	3.55	3.70	3.55	77.16
1988	James & Ruth Buller	A53	70.77		2.84	73.61	3.70	3.55	3.70	3.55	77.16
1988	Jasper & Alfreda Johnson	B87,88,91,92	283.13		11.38	294.51	14.79	14.22	14.79	14.22	308.73
1988	Albert & Regina Farrar	for B79	70.77		2.84	73.61	3.70	3.55	3.70	3.55	77.16
1989	E.& O.Marshall	A54	70.77		2.84	73.61	3.70	3.55	3.70	3.55	77.16
1989	Devlin	B75	70.77		2.84	73.61	3.70	3.55	3.70	3.55	77.16
1989	Gene & Jadee Lee	A61	70.77		2.84	73.61	3.70	3.55	3.70	3.55	77.16
1990	P.& M. Andersan	245	70.73		2.84	73.57	3.69	3.55	3.69	3.55	77.12
1990	Vincent L. Janes	A71	70.73		2.84	73.57	3.69	3.55	3.69	3.55	77.12
1990	Clarence May	A68	70.73		2.84	73.57	3.69	3.55	3.69	3.55	77.12
1990	W. Pike	A60 A63	141.44		5.68	147.12	7.39	7.10	7.39	7.10	154.22
1990	Newell/Ruth While	B60	176.83		7.11	183.94	9.24	8.88	9.24	8.88	192.82
1990	George Carmichael	A64	70.73		2.84	73.57	3.69	3.55	3.69	3.55	77.12
1990	Dorothy Houle	A74	70.73		2.84	73.57	3.69	3.55	3.69	3.55	77.12
1990	H. Ball	A77 A80	141.44		5.68	147.12	7.39	7.10	7.39	7.10	154.22
1990	Paul/Barbara Munro	B96	70.73		2.84	73.57	3.69	3.55	3.69	3.55	77.12
1990	Norm May	A65	70.73		2.84	73.57	3.69	3.55	3.69	3.55	77.12
1991	Donna Cuzzi	A69	172.72		6.94	179.66	9.02	8.67	9.02	8.67	188.33
1991	Lorraine Pederson	A73	172.72		6.94	179.66	9.02	8.67	9.02	8.67	188.33
1991	Dorothy Houle	A75	172.72		6.94	179.66	9.02	8.67	9.02	8.67	188.33
1991	Jeffrey & Belinda Robidaux	A83	172.72		6.94	179.66	9.02	8.67	9.02	8.67	188.33
1991	Henry Gentile	A66	172.72		6.94	179.66	9.02	8.67	9.02	8.67	188.33
1991	Carol Sullivan	A67,70	345.48		13.88	359.36	18.05	17.35	18.05	17.35	376.71
1991	Dallan & Lorraine Wein	A61	172.72		6.94	179.66	9.02	8.67	9.02	8.67	188.33
1992	Crowley Lots A 86,87,89,90	A 86, 87,89,90	678.27		27.26	705.53	35.43	34.06	35.43	34.06	739.59
1992	Martha Shannan Lot A76	A76	169.57		6.81	176.38	8.86	8.51	8.86	8.51	184.89
1992	R & D Goodwin Lot A52	A52	113.05		4.54	117.59	5.90	5.68	5.90	5.68	123.27
1992	Luella Ricach Lot A49	A49	113.05		4.54	117.59	5.90	5.68	5.90	5.68	123.27
1992	E & S Robideaux Lot A85	A85	169.57		6.81	176.38	8.86	8.51	8.86	8.51	184.89
1992	Jeffrey Robideaux Lot A83&84	A83&84	169.57		6.81	176.38	8.86	8.51	8.86	8.51	184.89
1971	Homer Ray	A1	70.77		2.84	73.61	3.70	3.55	3.70	3.55	77.16
1993	D & L Worcester	A72	169.37		6.81	176.18	8.85	8.50	8.85	8.50	184.68
1993	K. Lalaumeau	A91	169.34		6.81	176.15	8.85	8.50	8.85	8.50	184.65

REPORT OF THE TRUSTEES OF TRUST FUNDS OF THE TOWN OF RINDGE-CEMETERIES FOR 1999

			PRINCIPAL				INCOME				TOTAL
DATE	TRUST NAME	PURPOSE	BEGINNING BALANCE	NEW FUNDS	GAIN/ LOSS	ENDING BALANCE	BEGINNING BALANCE	INCOME	PAID OUT	ENDING BALANCE	PRINCIPAL & INCOME
1993	F. Chamberlain	A98	169.34		6.81	176.15	8.85	8.50	8.85	8.50	184.65
1993	Mr. and Mrs. Hannes	A82	169.32		6.80	176.12	8.84	8.50	8.84	8.50	184.62
1993	Yvonne Haskell	A79	169.31		6.80	176.11	8.84	8.50	8.84	8.50	184.61
1993	John & Mary Maes	B99, B100	338.59		13.61	352.20	17.69	17.00	17.69	17.00	369.20
1993	T & B Dean	C7, CB	338.50		13.60	352.10	17.68	17.00	17.68	17.00	369.10
1993	D & J Shell	B104	169.26		6.80	176.06	8.84	8.50	8.84	8.50	184.56
1993	C & N Sholl	B108	169.26		6.80	176.06	8.84	8.50	8.84	8.50	184.56
1994	Karen Whitney	B52	109.57		4.40	113.97	5.72	5.50	5.72	5.50	119.47
1994	M & M Shepherd	A50/51	227.81		9.16	236.97	11.90	11.44	11.90	11.44	248.41
1994	S & A Taylor	B124	227.97		9.16	237.13	11.91	11.45	11.91	11.45	248.58
1994	A & K Raymond	B65	169.73		6.82	176.55	8.87	8.52	8.87	8.52	185.07
1994	Morabito lot	C10	172.60		6.94	179.54	9.02	8.67	9.02	8.67	188.21
1994	Persechini Lot	C4	115.36		4.64	120.00	6.03	5.79	6.03	5.79	125.79
1994	Dolores Mahoney	B107	288.94		11.61	300.55	15.09	14.51	15.09	14.51	315.06
1994	Mr. and Mrs. Sauvola	C16	290.85		11.69	302.54	15.19	14.60	15.19	14.60	317.14
1995	M/M SAUVIJLA	C19	291.09		11.70	302.79	15.20	14.62	15.20	14.62	317.41
1995	W. YOUNG	A9	28.81		1.16	29.97	1.50	1.45	1.50	1.45	31.42
1995	ELEANOR WHITNEY	LOTS C 22&25	452.93		18.20	471.13	23.66	22.74	23.66	22.74	493.87
1995	JAMES JENKINS	B62	113.41		4.56	117.97	5.92	5.69	5.92	5.69	123.66
1995	C. WHITNEY/M. KNIGHT	B63	113.08		4.54	117.62	5.91	5.68	5.91	5.68	123.30
1995	BENJAMIN SEPPAL	LOT B. 105	221.56		8.90	230.46	11.57	11.12	11.57	11.12	241.58
1995	MARJORIE ANDREWS	LOTS C-19&20	443.14		17.81	460.95	23.14	22.25	23.14	22.25	483.20
1995	ELAINE PRATT, CEMETARY TRUST	LOT A-34	110.34		4.43	114.77	5.76	5.54	5.76	5.54	120.31
1996	Elaine Olson	Lot B-109	213.34		8.57	221.91	11.12	10.71	11.12	10.71	232.62
1996	Pangborn	Lot 242-250	213.34		8.57	221.91	11.12	10.71	11.12	10.71	232.62
1997	Richard W. Keegan	110,111,114,115	837.89		33.67	871.56	43.05	42.04	43.05	42.04	913.60
1997	Don & Antoinette Johnson	Lot B-112	208.93		8.40	217.33	10.71	10.48	10.71	10.48	227.81
1998	Harold & Sarah Weeks	Lot 467	100.29		4.03	104.32	3.38	4.95	3.38	4.95	109.27
1998	Norris Hansen, Children & Grandchildren	C 28	250.46		10.07	260.53	5.36	12.21	5.36	12.21	272.74
1998	Robert C & Joyce E Dale	C 11	250.43		10.06	260.49	4.99	12.19	4.99	12.19	272.68
1998	Roland G & Tina M Hansen, Children & Grandchildren	Lot 31	250.29		10.06	260.35	3.31	12.10	3.31	12.10	272.45
1998	James P Connors, Christine L Hansen, Stephanie A Coons, Briana M Coons & Grandchildren	Lot 32	250.29		10.06	260.35	3.31	12.10	3.31	12.10	272.45
1998	Priscilla Andersen, Children & Grandchildren	Lot 33	250.29		10.06	260.35	3.31	12.10	3.31	12.10	272.45
1998	Peter N Hansen, Children & Grandchildren	C 29	250.22		10.06	260.28	2.49	12.06	2.49	12.06	272.34
1998	Daniel L Malcolm, Jr. & Carl B Malcolm	C 30	250.22		10.06	260.28	2.49	12.06	2.49	12.06	272.34
1999	Mary & Alvin Converse	C34, C37	0.00	500.00	19.71	519.71	0.00	23.40	0.00	23.40	543.11
1999	Richard Olin	B113, B117	0.00	500.00	19.74	519.74	0.00	23.14	0.00	23.14	542.88
1999	Susan M. Walsh	B121	0.00	250.00	6.64	256.64	0.00	7.76	0.00	7.76	264.40
1999	Marlin & Bernice Fernerda	B130	0.00	125.00	3.08	128.08	0.00	3.66	0.00	3.66	131.74
1999	May Blake Morrell	B27	0.00	250.00	4.05	254.05	0.00	4.80	0.00	4.80	258.85
1999	Velma Robbins Daniels	B129	0.00	125.00	1.98	126.98	0.00	2.35	0.00	2.35	129.33
1999	Herbert & Mary Hoard	C34	0.00	250.00	2.20	252.20	0.00	2.61	0.00	2.61	254.81
	HILLSIDE		45,298.14	2,000.00	1,877.53	49,175.67	2,296.84	2,338.82	2,296.84	2,338.82	51,514.49
Private											
1990	David A Robbins	H.S. Robbins	735.57		29.56	765.13	38.63	37.05	38.63	37.05	802.18
	PRIVATE		735.57	0.00	29.56	765.13	38.63	37.05	38.63	37.05	802.18
	GRAND TOTALS		51,978.90	2,000.00	2,146.02	56,124.92	2,645.99	2,674.43	2,645.99	2,674.43	58,799.35

COMBINED HOLDINGS

Report Name : RINDGE CAPITAL RESERVES -AS OF 12/31/99-

SHARES/PV	ASSET DESCRIPTION	ACCOUNT #	COST	MARKET
76,818	GOVERNMENT SELECT FUND	34002357	76,817.68	76,817.68
14,881	GOVERNMENT SELECT FUND	34002358	14,881.43	14,881.43
20,459	GOVERNMENT SELECT FUND	34002359	20,458.85	20,458.85
226,831	GOVERNMENT SELECT FUND	34002360	226,831.29	226,831.29
43,299	GOVERNMENT SELECT FUND	34002361	43,298.88	43,298.88
2,732	GOVERNMENT SELECT FUND	34002362	2,731.80	2,731.80
360,182	GOVERNMENT SELECT FUND	34002363	360,181.92	360,181.92
36,189	GOVERNMENT SELECT FUND	34002364	36,189.34	36,189.34
75,588	GOVERNMENT SELECT FUND	34002510	75,588.39	75,588.39
4,515	GOVERNMENT SELECT FUND	34002692	4,514.89	4,514.89
374	GOVERNMENT SELECT FUND	34002767	374.43	374.43
	SUBTOTAL		861,868.90	861,868.90
	CASH			
	RINDGE CAPITAL RESERVES-FIRE DEPT. EQUIP.	34002357	0.00	0.00
	RINDGE CAPITAL RES.-HWY. DEPT. EQUIP.	34002358	0.00	0.00
	RINDGE CAPITAL RES.-POLICE DEPT. EQUIP.	34002359	0.00	0.00
	RINDGE CAPITAL RES.-MUNICIPAL BUILDINGS	34002360	0.00	0.00
	RINDGE CAPITAL RESERVES-RECYCLING	34002361	0.00	0.00
	RINDGE CAPITAL RES.-RINDGE COMM. CENTER	34002362	0.00	0.00
	RINDGE CAPITAL RES.-LIBRARY REMODELING	34002363	0.00	0.00
	RINDGE CAPITAL RESERVES - REVALUATION	34002364	0.00	0.00
	RINDGE CAPITAL RESERVES - PAYSON HILL	34002510	0.00	0.00
	RINDGE CAPITAL RES. -RECREATION FACILITIES	34002692	0.00	0.00
	RINDGE CAPITAL RES. -TEN/BASK CT	34002767	0.00	0.00
	SUBTOTAL		0.00	0.00
	GRANDTOTAL		861,868.90	861,868.90

CAPITAL RESERVES REPORT FOR THE TOWN OF RINDGE 1999

Purpose	Beginning Balance	Added	Paid	Gains/ Losses	Income	Ending Balance
34002357 FIRE DEPT EQUIPMENT	134,389.64	40,000.00	100,548.00		2,976.04	76,817.68
34002358 HIGHWAY DEPT EQUIPMENT	42,418.43	50,960.00	79,400.00		903.00	14,881.43
34002359 POLICE DEPT EQUIPMENT	16,613.76	4,000.00	960.00		805.09	20,458.85
34002360 MUNICIPAL BUILDINGS	178,119.25	40,000.00			8,712.04	226,831.29
34002361 RECYCLING PROGRAM	44,133.81		3,000.00		2,165.07	43,298.88
34002362 RINDGE COMM CENTER	2,602.65				129.15	2,731.80
34002363 LIBRARY REMODELING	247,526.43	100,000.00			12,655.49	360,181.92
34002364 REVALUATION	24,953.45	10,000.00			1,235.89	36,189.34
34002510 PAYSON HILL	72,021.00				3,567.39	75,588.39
34002692 RECREATION FACILITIES	4,301.84				213.05	4,514.89
34002767 TENNIS/BASKETBALL COURT	356.13				18.30	374.43
	767,436.39	244,960.00	183,908.00	0.00	33,380.51	861,868.90

Town of Rindge

VALUATION OF REAL ESTATE

List of Owners
Assessed as of February 8, 2000

1999 Tax Rate--$23.60

Town	$4.99
County	$2.32
School	$9.64
State School	$6.65

Equalized Ratio 100%

1999-2000 Taxes by Destination

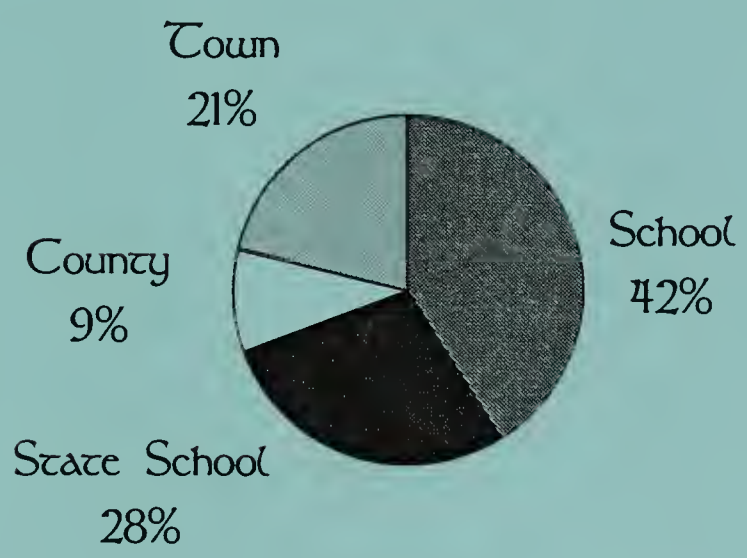

F

RINDGE, NH, NH 02/08/00
SUMMARY OF TAXABLE VALUE BY OWNER

OWNER	PARCEL ID		LOCATION	ACRES		LAND	IMPROVEMENTS	TOTAL
AARDEN, RUDY & BERNARDA J.	0034-0003-0000	1	84 RED GATE LA	0.790		40,300	36,000	76,300
ABBEY, GEORGE F. & EILEEN B.	0024-0002-0000	1	51 EAST MAIN S	2.000		35,000	113,000	148,000
ABBOTT, WILLIAM	0022-0010-0000	1	15 ROCKY RD	1.590		110,600	20,600	131,200
ABORN, DAVID R. & HARRIET E.	0045-0098-0000	1	21 SPRUCE RD	0.337		21,900		21,900
	0045-0098-0001	1	29 SPRUCE RD	0.060		400		400
	0045-0103-0000	1	19 SPRUCE RD	0.220		4,000		4,000
	0045-0104-0000	1	11 SPRUCE RD	0.450		11,300	67,400	78,700
	0045-0113-0000	1	11 FLORENCE RD	0.450		5,700		5,700
			(	1.517		43,300	67,400	110,700)
ADAMS, ROBERT E. & MARIE T.	0045-0055-000A	1	171 WOODBOUND	0.200		4,900		4,900
	0045-0056-0000	1	5 CHESTNUT RD	0.450		11,300	38,500	49,800
			(	0.650		16,200	38,500	54,700)
ADVENT LUTHERAN CHURCH	0010-0045-0001	1	554 RTE 202	5.000		76,000	192,500	268,500
AHO, ANDRE T.	0006-0088-0001	1	51 TODD HILL R	8.200		30,600	164,100	194,700
AHO, ARDELLE M.	0006-0081-0009	1	BUTTERNUT DR	7.000		31,800	304,300	336,100
	0006-0081-0011	1	BUTTERNUT DR	2.400		27,100		27,100
			(	9.400		58,900	304,300	363,200)
AHO, CALVIN T.	0002-0059-T023	1	20 PARK DR - 3	0.000			14,900	14,900
AHO, DANIEL T.	0004-0003-0001	1	61 RTE 119	242.066		342,100		342,100
BUTTERNUT PROFESSION	0004-0039-0001	1	136 RTE 119	11.708		42,700		42,700
	0004-0039-0003	1	RTE. 119	5.552		27,000		27,000
	0006-0082-0000	2	646 RTE 119	2.000		53,600	244,300	297,900
			(	261.326		465,400	244,300	709,700)
AHO, DAVID A.	0002-0041-007A	1	159 RTE 202	15.600		111,500		111,500
	0007-0086-0001	1	51 PERRY RD	12.300	cu	28,444	155,900	184,344
			(	27.900		139,944	155,900	295,844)
AHO, JAMES W. & KAREN L.	0006-0053-0001	1	88 MIDDLE WINC	3.870		47,000	87,000	134,000
AHO, JEFFREY W.	0001-0017-0000	1	225 RAND RD	10.330		27,600	500	28,100
AHO, RAPHAEL T. & RENEE B.	0007-0092-0000	1	89 PERRY RD	25.000	cu	28,591	168,400	196,991
AHO, RICHARD C. & MARILYN	0013-0009-0000	1	14 BIRCH POINT	0.160		11,000		11,000
AHO, STEVEN R. & MELODY J.	0008-0010-0002	1	102 PERRY RD	5.000		31,300	93,300	124,600
AICHOLTZ, PATRICK L. & ARLENE	0002-0035-0001	1	293 MIDDLE WIN	2.000		20,800	73,300	94,100
AIJALA, SULO A. & BETTY E.	0003-0008-0003	1	8 HUGHILL RD	4.000		61,900	85,400	147,300
ALBEE, GARY R.	0003-0010-0000	1	HUBBARD HILL R	40.940	cu	29,334		29,334
	0014-0003-0000	1	25 MONOMONAC T	0.550	cu	74		74
	0016-0001-0000	1	HUBBARD HILL R	9.400	cu	64,595	105,700	170,295

OWNER	PARCEL ID		LOCATION	ACRES		LAND	IMPROVEMENTS	TOTAL
				(50.890		94,003	105,700	199,703)
ALBERT, JEFFREY A. & GAIL A.	0023-0001-0026	1	28 SWAN POINT	0.850		23,100	60,500	83,600
ALDEN, RICHARD J. & LAURIE D.	0005-0010-0004	1	71 ABEL RD	2.120		27,000	93,800	120,800
ALDRICH, KEITH A. & RICCIOTTI,	0043-0001-0017	1	5 BLAKEVILLE R	0.960		34,500	60,900	95,400
ALDRICH, RAYMOND A. & SHIRLEY	0023-0001-0003	1	15 MILLER AVE	0.972		22,200	78,000	100,200
ALDSWORTH, JAMES E. & MARY E.	0024-0010-0000	1	182 RTE 119	1.570		26,300	21,900	48,200
ALEMONI, LORRAINE H. & ROMEO W	0041-0008-0000	1	13 PINE EDEN	0.420		42,800	25,800	68,600
ALEMONI, WILLIAM & DORRAINE	0041-0009-0000	1	11 PINE EDEN	0.270		32,100	34,800	66,900
ALLAIN, HERNIE J. & ANNE T.	0035-0006-0000	1	40 KIMBALL RD	0.390		42,500	9,800	52,300
ALLAIN, PAUL	0002-0002-0000	1	214 ROBBINS RD	1.000		20,000	35,000	55,000
ALLEN, RALPH W. & WILMA L.	0014-0053-0000	1	69 LACHANCE CI	0.460		83,700	78,000	161,700
AMADIO, LOUIS R. & JANET A.	0015-0015-0000	1	30 FOURTH ST	0.230		60,100	48,300	108,400
AMADON, STEPHEN A. & SHARON	0010-0004-07-2	1	147 DRAGG HILL	2.400		24,700	65,900	90,600
AMELING, ANN & JAMES	0039-0037-0001	1	35 COLLEGE RD	2.420		125,900	54,300	180,200
AMES, BLISS C. & PHYLLIS H.	0006-0047-0000	1	22 HUNT HILL R	10.400		60,800	76,600	137,400
AMES, LAWRENCE S. SKOVE, SAMAT	0004-0031-0000	1	20 TAMARACK WA	38.960	cu	26,367	75,100	101,467
AMES, SCOTT BURSTEIN-AMES, RON	0010-0022-0000	1	19 OLD JAFFREY	50.180	cu	65,405	186,600	252,005
	0041-0005-0000	1	19 PINE EDEN	0.600		56,200		56,200
	0041-0012-0000	1	12 PINE EDEN	1.040	cu	140		140
				(51.820		121,745	186,600	308,345)
AMSDEN, ELIZABETH; NANCY C.NYE	0008-0015-0003	1	CANDLELIGHT RD	7.900	cu	362		362
ANDERS, CHRISTOPHER M. & BETTY	0008-0015-0000	1	18 CANDLELIGHT	31.080	cu	28,008	13,200	41,208
ANDERS, WILLIAM J. & MARY JANE	0010-0023-0003	1	41 OLD JAFFREY	5.300		29,000	71,800	100,800
ANDERSON, DONALD E. & MARCY G.	0003-0004-0005	1	53 MAIN ST	34.400	cu	26,642		26,642
	0003-0004-01-A	1	35 MAIN ST	2.050	cu	21,416	61,100	82,516
	0003-0005-0000	1	60 RTE 202	14.600	cu	690		690
	0003-0011-0000	1	75 MAIN ST	0.230		5,100		5,100
				(51.280		53,848	61,100	114,948)
ANDERSON, DOROTHY	0034-0029-0000	1	14 RED GATE LA	0.090		14,600	22,000	36,600
	0034-0038-0000	1	13 RED GATE LA	0.200		7,900		7,900
				(0.290		22,500	22,000	44,500)
ANDERSON, ELIZABETH C. CLARKE,	0048-0056-0001	1	14 PULASKI DR	0.620		69,300	32,000	101,300
	0048-0056-0002	1	14 PULASKI DR	1.790		108,000		108,000
				(2.410		177,300	32,000	209,300)
ANDERSON, GREGORY R. & MAUREEN	0004-0003-02-7	1	HERITAGE DR	2.070		29,600	71,300	100,900

OWNER	PARCEL ID		LOCATION	ACRES		LAND	IMPROVEMENTS	TOTAL
ANDERSON, JAMES M. AUCOIN, MAR	0008-0008-0002	1	122 NORTH ST	2.480		26,200	73,900	100,100
ANDERSON, KARL & JESSICA	0006-0078-0000	1	626 RTE 119	2.500		27,600	48,700	76,300
ANDERSON, MARGARET ANN	0002-0010-0001	1	38 ROBBINS RD	11.900	cu	644		644
ANDERSON, PETER J.	0006-0004-0000	1	123 THOMAS RD	96.480	cu	43,538	127,000	170,538
& MARGARET ANN	0006-0004-0001	1	125 THOMAS RD	6.500	cu	874		874
	0006-0100-0000	1	THOMAS ROAD	89.510	cu	5,832		5,832
	0006-049A-0005	1	81 HUNT HILL R	0.500	cu	67		67
	0050-0051-0000	1	915 RTE 119	1.300		2,200		2,200
			(	194.290		52,511	127,000	179,511)
ANDERSON, ROBB J.	0002-0074-0000	1	154 RAND RD	20.000	cu	316		316
ANDERSON, ROSS W. & BONNIE J.	0010-0041-0001	1	33 COUNTY RD	2.400		27,400	73,200	100,600
ANDERSON, VIRGINIA	0005-0008-0000	1	92 ABEL RD	0.700		15,300		15,300
	0007-0061-0000	2	30 CUTTER HILL	11.000		35,800	62,600	98,400
			(	11.700		51,100	62,600	113,700)
ANNINO, PAUL & SHEILA	0017-0018-0000	1	17 LACHANCE CI	0.410		78,500	38,400	116,900
ANTHONY, KATHLEEN A. & WILLIAM	0007-0050-0000	1	103 OLD NEW IP	4.930		27,400	79,400	106,800
ARCHAMBAULT, GLORIA	0011-0030-0000	1	303 CATHEDRAL	0.400		500		500
ARCHAMBEAU, WILLIAM A. & JULIE	0006-0011-0000	1	3 TARBOX DR	2.170		26,800	111,000	137,800
ARMELLINO, JAMES & ANNA	0043-0001-0010	1	20 JOWDERS COV	0.830		82,500	126,400	208,900
ARSENAULT, CRAIG A. & JUNE E.	0007-0026-0019	1	55 BIRCH DR	1.070		22,500	101,400	123,900
ARSENAULT, DONALD J. & RITA M.	0004-0051-0003	1	4 BINNEY HILL	3.100		25,800	84,900	110,700
ASAFF, ALEXANDER W. & SUZZANNE	0007-0022-0000	1	9 OLD CATHEDRA	4.000		29,800	67,100	96,900
	0007-0023-0000	1	1 OLD CATHEDRA	0.120		4,200		4,200
			(	4.120		34,000	67,100	101,100)
ASAFF, WADE S.	0007-0026-0048	1	24 BIRCH DR	1.180		23,300	98,200	121,500
ATHY, BARBARA M.	0048-0063-0000	1	31 THAYER RD -	0.270		8,900		8,900
	0048-0065-0000	1	27 THAYER RD -	0.290		9,200		9,200
	0048-0066-0000	1	25 THAYER RD -	0.410		36,200	43,600	79,800
			(	0.970		54,300	43,600	97,900)
AUCOIN, BRENT A.	0033-0017-0000	1	19 WEST MAIN S	3.000		37,000	57,800	94,800
AUCOIN, RAYMOND C. & CHRISTINA	0002-0041-3-51	1	86 RAND RD	2.000		26,800	83,300	110,100
AUDETTE, MARILYN K. & MCKINNON	0015-0014-0000	1	32 FOURTH ST	0.280		65,200	46,300	111,500
AUDUBON SOCIETY OF NH, THE	0007-0015-0003	1	17 EMERSON LAN	10.200	cu	161		161
	0007-0015-0006	1	CROWCROFT POND	1.990	cu	31		31
	0007-0015-03-2	1	CROWCROFT POND	1.250	cu	20		20
	0007-0015-03-3	1	CROWCROFT POND	15.500	cu	2,083		2,083

OWNER	PARCEL ID		LOCATION	ACRES		LAND	IMPROVEMENTS	TOTAL
	0007-0026-0061	1	CROWCROFT POND	8.340	cu	131	1,500	1,631
				(37.280		2,426	1,500	3,926)
AUNIO, FAITH A. & URHO W.	0007-0026-0059	1	19 BIRCH DR	5.210		34,300	74,600	108,900
AUSTIN REALTY, LTD. C/O FAMM S	0006-049A-0000	1	97 HUNT HILL R	16.300		580,300	1,021,300	1,601,600
AUSTIN, GLENN R. & KIM I.	0002-0068-0001	2	15 WEBSTER DR	1.650		27,500	35,200	62,700
AUSTIN, TIMOTHY A. & KAREN	0028-0020-0000	1	46 SCHOOL ST	8.400		47,500	70,800	118,300
AYRES, WALTER H. & PAMELA J.	0025-0016-0000	1	39 NORTH ST	2.320		27,300	50,100	77,400
B & S REALTY	0006-0099-0006	1	256 RTE 202	6.800		147,300		147,300
BABINEAU, DAVID M. & SUSAN J.	0003-0036-0000	1	157 GODDARD RD	1.500		21,100	60,700	81,800
BAILEY, WILLIAM C.	0046-0014-0000	1	5 LAUREL RD	0.450		11,300	75,500	86,800
BAKER, RICHARD & MARGARET T.	0007-0015-0008	1	512 RTE 119	3.990		41,900	94,500	136,400
BALDWIN, DAVID J. & DEBORAH A.	0010-0004-0003	1	101 WOODBOUND	5.000		30,000	76,000	106,000
BALDWIN, NYLE R. & LINDA L.	0023-0001-0024	1	32 SWAN POINT	1.220		26,900	71,600	98,500
BALDWIN, ROBERT N.	0010-0047-0002	1	109 WOODBOUND	4.020		33,400		33,400
BALDWIN, VIRGINIA M. BALDWIN,	0007-0093-01-A	1	71 NORTH ST	2.300		27,300	66,500	93,800
BALENTINE, JAMES W. & BETTY J.	0009-0018-0000	1	232 MOUNTAIN R	18.000	cu	1,071		1,071
	0009-0021-0000	1	230 MOUNTAIN R	42.000	cu	2,805		2,805
				(60.000		3,876	0	3,876)
BALFOUR, WILLIAM M. & ANN E.	0046-0024-0000	1	5 SPRING RD	0.450		11,300	33,400	44,700
BALINS, MARGARET	0040-0019-0000	1	41 PINE EDEN	0.330		37,900	20,500	58,400
BALLESTER, JEAN McLAUGHLIN, MA	0049-0014-0000	1	22 RFN - 426	0.290		30,600	21,800	52,400
BARBERA, CONCETTA COMERFORD,MA	0047-0013-0000	1	11 MARCEAU RD	0.230		27,700	25,800	53,500
BARKER, EDMUND L.	0007-0093-0000	1	12 FIELDSTON L	33.000	cu	3,961		3,961
	0025-0022-0000	1	10 EAST MAIN S	0.340		15,200	28,900	44,100
				(33.340		19,161	28,900	48,061)
BARNWELL, CHRISTOPHER J. & LIN	0006-0069-0002	1	40 MIDDLE WINC	2.600		28,900	149,600	178,500
BARRETTE, LOUIS A. & JULIE K.	0012-0001-0001	1	253 OLD NEW IP	2.000		24,100	67,000	91,100
BARRY, JOHN F. & PATRICIA L.	0006-0059-0000	1	47 TODD HILL R	1.000		24,200	60,500	84,700
BARRY, MARGARET C.	0030-0014-0000	1	35 LAKEVIEW DR	0.550	cu	74		74
	0030-0015-0000	1	36 LAKEVIEW DR	0.330		27,100	45,200	72,300
	0030-0016-0000	1	34 LAKEVIEW DR	0.520	cu	70		70
				(1.400		27,244	45,200	72,444)
BARRY, ROBERT L. & MARGARET C.	0007-0015-0001	1	CROWCROFT POND	15.200	cu	2,043		2,043

OWNER	PARCEL ID		LOCATION	ACRES		LAND	IMPROVEMENTS	TOTAL
	0007-0015-001A	1	27 LAKEVIEW DR	5.300	cu	712		712
	0030-0018-0000	1	30 LAKEVIEW DR	0.340	cu	46		46
			(	20.840		2,801	0	2,801)
BARTLETT, CHESTER B.-ESTATE &	0010-0021-0013	1	PINE EDEN	0.000			9,300	9,300
BARTLETT, DENNIS	0002-0009-0002	1	92 ROBBINS RD	10.000		32,800	87,400	120,200
BARTLETT, JAMES W. & SHERRELL	0017-0002-0003	1	96 HUBBARD HIL	1.800		25,400	52,600	78,000
BARTLETT, VICTORIA L.	0002-0059-T104	1	42 PARK DR - 3	0.000			25,700	25,700
BARTON, ROBERT L. & BERTHA A.	0043-0001-0001	1	1 JOWDERS COVE	0.810		44,800	61,200	106,000
BASSETT, RICHARD E. & GLORIA H	0002-0059-T064	1	14 COUNTRY RD	0.000			22,500	22,500
BATTY, E. L. TTE & J. M. TTE	0047-0060-0000	1	36 LOOP RD	0.110		7,400		7,400
	0047-0061-0000	1	28 LOOP RD	0.300		31,100	48,800	79,900
	0047-0063-0000	1	27 LOOP RD	0.110		5,500		5,500
			(	0.520		44,000	48,800	92,800)
BAUER, LAWRENCE E. JR.	0010-0027-0006	1	36 OLD JAFFREY	3.500		29,100	54,200	83,300
BAUMGARTEN JR., JOSEPH R.	0007-0026-0022	1	14 JAY DR	1.070		22,500	72,800	95,300
BEAUMONT, ROBERT A. & ANN MARI	0046-0022-0000	1	12 LAUREL RD	0.110		6,500	28,900	35,400
BEAUREGARD, RICHARD V.& EMILY	0026-0009-0000	1	20 EAST MAIN S	1.250		25,400	67,200	92,600
BEAUVAIS, JAMES & PHYLLIS	0006-0055-0000	1	85 MIDDLE WINC	12.400	cu	40,678	105,700	146,378
BECKMAN, FREDERICK B. & MARTHA	0008-0015-0004	1	CANDLELIGHT RD	7.980		34,500	75,800	110,300
BEERS, GARY A. & JACQUELINE A.	0003-0013-0006	1	161 WELLINGTON	16.670		41,000	64,900	105,900
BEGUN, BETTINA B. BEGUN, H. KE	0021-0004-0000	1	51 CONIFER RD	0.750		106,300	35,100	141,400
BEKIER, STEVEN W. & CHRYSTINA	0031-0015-0000	1	11 PAYSON HILL	0.700		23,300	57,100	80,400
BELANGER, DAVID F. & MARCELLE	0048-0082-0000	1	51 THAYER RD -	0.420		55,100	29,000	84,100
BELANGER, ROLAND J. & KAREN M.	0007-0026-0056	1	31 BIRCH DR	2.020		29,500	66,700	96,200
BELFIORE, VINERA	0047-0012-0000	1	9 MARCEAU RD	0.150		24,000	17,900	41,900
BELLETETES, INC.	0006-049A-04-1	1	LISA DR	2.830		50,800		50,800
	0006-049A-04-5	1	LISA DR	4.360		49,100		49,100
			(	7.190		99,900	0	99,900)
BELLIVEAU, RAYMOND & IRENE	0047-0035-0000	1	8 CHESHIRE RD	0.340		32,900	35,900	68,800
BENINCASO, ELISA	0024-0012-0006	1	4 FARRAR RD	2.100		27,000	51,500	78,500
BENNER, MATHEW J. & BONNIE J.	0003-0015-04-1	1	98 MAIN ST	2.200		27,000	54,900	81,900
BENNET, BRUCE J. & ANNE E.	0034-0030-0000	1	10 RED GATE LA	0.270		24,700	22,800	47,500
BENNETT, DANIEL S. & KELLY J.	0002-0048-0000	1	160 MIDDLE WIN	10.000		35,500	65,200	100,700

OWNER	PARCEL ID		LOCATION	ACRES	LAND	IMPROVEMENTS	TOTAL
	0005-0033-0000	1	12 PEARLY POND	0.280	8,900	700	9,600
			(	10.280	44,400	65,900	110,300)
BENNETT, EDMUND	0012-0003-0001	1	OLD NEW IPSWIC	13.300	32,900		32,900
BENOIT, SARAH C.	0035-0007-0000	1	38 KIMBALL RD	0.350	43,300	40,500	83,800
BERARDI, ALDO & CATHERINE N.	0002-0070-0000	1	344 MIDDLE WIN	1.220	21,500	39,200	60,700
	0007-0066-0000	1	5 CUTTER HILL	2.000	26,800	147,100	173,900
	0029-0006-0000	1	16 SCHOOL ST	1.100	29,600	113,200	142,800
	0041-0013-0000	1	16 PINE EDEN	1.220	51,300		51,300
			(	5.540	129,200	299,500	428,700)
BERGQUIST, JOEL	0047-0003-0000	1	3 MONADNOCK RD	0.560	66,700	79,700	146,400
BERNIER, ALBERT J. & BRENDA L.	0010-0004-08-2	1	129 FITZGERALD	2.069	24,200	49,500	73,700
BERNIER, RICHARD & NANCY	0002-0051-0002	1	208 MIDDLE WIN	2.100	26,900	64,400	91,300
BERRY, BRUCE W. & ROBIN H.	0003-0092-0007	1	193 MAIN ST	5.100	34,200	83,300	117,500
BERRY, CHARLES D. CEFALO-BERRY	0020-0005-0000	1	97 EAST MONOMO	0.210	61,000	77,500	138,500
BERUBE, PAUL	0005-0031-0000	1	8 PEARLY POND	0.230	8,200	24,700	32,900
	0005-0032-0000	1	10 PEARLY POND	0.270	7,900	600	8,500
			(	0.500	16,100	25,300	41,400)
BETSON NE DISTRIBUTING DIANNE	0006-0033-0000	1	675 RTE 119	2.000	60,000	128,600	188,600
BEVIS, JAMES L.	0002-0059-T070	1	2 COUNTRY RD -	0.000		15,200	15,200
BIANCHI, ANTHONY J. & JOSEPHIN	0015-0037-0000	1	191 EAST MONOM	0.330	78,200	62,700	140,900
BIANCHIN, ROGER R.	0002-0059-T105	1	44 PARK DR - 3	0.000		21,200	21,200
BILODEAU, DAVID LINDA L.	0001-0003-001A	1	29 HOG HILL RD	5.300	27,600	62,700	90,300
BILODEAU, DAVID L. & DIANE E.	0002-0072-0000	1	362 MIDDLE WIN	4.400	30,400	59,200	89,600
BILODEAU, LETITIA D.	0039-0028-0000	1	64 KIMBALL RD	0.240	42,800	43,300	86,100
BINGHAM SR., DAVID R.	0022-0004-0000	2	1 ROCKY RD	0.500	84,400	160,900	245,300
BLAIR, EVERETT C. SR.	0026-0005-0000	1	25 EAST MAIN S	2.750	33,000	13,900	46,900
BLAIR, JOYCE G.	0010-0014-0000	1	16 OLD KIMBALL	1.110	21,400	67,300	88,700
BLAKE, GERTRUDE I.	0019-0009-0000	1	20 COOT BAY -	0.320	69,300	40,500	109,800
BLOUIN, BERNICE	0002-0059-T014	1	17 SUNSET RD -	0.000		19,600	19,600
BLUCKE, ROBERT W.& ELIZABETH F	0018-0006-0000	2	22 LAPHAM LANE	1.000	116,900	77,500	194,400
BOCHICCHIO, LEONARD J.	0033-0001-0000	1	54 WEST MAIN S	0.750	22,000	72,500	94,500
BOGAR, WILLIAM D. & NANCY L.	0004-0003-02-8	1	HERITAGE DR	2.065	29,600	125,000	154,600
BOLTE, BEJAMIN L. & CASSANDRA	0007-0045-000A	1	137 OLD NEW IP	4.200	69,000	94,000	163,000

OWNER	PARCEL ID		LOCATION	ACRES		LAND	IMPROVEMENTS	TOTAL
BORDUZ, LUCIAN & MARIA	0015-0007-0003	1	29 FOURTH ST	1.070		53,400		53,400
BOUCHARD, RAYMOND	0002-0059-T006	1	12 SUNSET RD -	0.000			14,800	14,800
BOUCHER, DUANE L. LAZETTE, ANN	0010-0041-0002	1	37 COUNTY RD	2.180		24,400	70,300	94,700
BOUDREAU, ALFRED & COLLEEN	0007-0037-0000	1	192 OLD NEW IP	1.380		22,600	54,600	77,200
BOUDREAU, ALFRED R. & DOROTHY	0005-0035-0000	1	875 RTE 119	20.000	cu	22,724	45,400	68,124
BOUDRIEAU, D. SCOTT & TAMMY L.	0007-0015-0009	1	518 RTE 119	7.710		32,800	80,300	113,100
BOUDRIEAU, DANA J. & MEREDITH	0002-0035-0002	1	MIDDLE WINCHEN	5.000		28,700	84,100	112,800
BOUDRIEAU, DENNIS H. & ANNE L.	0007-0016-0000	1	524 RTE 119	4.000		128,000	462,800	590,800
	0007-0049-0001	1	78 OLD NEW IPS	1.700		24,800	92,100	116,900
				(5.700		152,800	554,900	707,700)
BOULAY, MARK E. & GEORGINA	0006-0092-001A	1	21 LORD HILL R	2.000		24,100	75,700	99,800
BOURDELAIS, DAVID WADSWORTH, S	0037-0008-0000	1	10 MOUNTAIN RD	1.000		72,600	200,300	272,900
BRADLEY, JOHN HEITALA JR., BRU	0005-0030-0000	1	7 PEARLY POND	0.250		7,700		7,700
BRAMBLETT, LARRY R. & CAROL A.	0006-0034-0001	1	29 MIDDLE WINC	5.800		33,500	48,300	81,800
BRANCO, ANTONIO P. & GRACINDA	0003-0004-0003	1	93 MAIN ST	13.900		38,500	61,400	99,900
BRAND JR., PAUL I.	0002-0059-T031	1	4 PARK DR - 31	0.000			24,800	24,800
BRASLEY, ARTHUR J. & CATHERINE	0041-0002-0000	1	25 PINE EDEN	0.420		42,800	40,400	83,200
BRASLEY, HAROLD C.	0041-0003-0000	1	23 PINE EDEN	0.300		33,600	31,400	65,000
	0041-0015-0000	1	22 PINE EDEN	0.500		35,800	4,100	39,900
				(0.800		69,400	35,500	104,900)
BRASSIL, JANICE A.	0048-0058-0000	1	10 PULASKI DR	0.500		35,100		35,100
BRAY, JOAN I.	0002-0069-0000	1	7 WEBSTER DR	1.250		19,500	16,100	35,600
BRAY, PAUL N.	0014-0026-0000	1	20 MONOMONAC T	0.480		85,000	34,100	119,100
BRECKRIDGE, DANIEL L. & MARCIA	0011-0038-0000	1	169 OLD NEW IP	3.750		29,400	95,800	125,200
BREDBERG, JOHN M. & LISA A.	0002-0008-0003	1	134 ROBBINS RD	12.000	cu	28,144	102,900	131,044
BRENNAN, TERRANCE P.	0010-0021-0004	1	PINE EDEN	0.000			21,800	21,800
BRIGGS, ROBERT A. & ROSE ANN	0002-0059-T033	1	3 PARK DR - 37	0.000			21,700	21,700
BRISTOL, RONALD H. TTE NANCY C	0020-0020-0000	1	6 SANDBACK CIR	1.500		130,800	58,900	189,700
BRITT, RICHARD W. REVOCABLE TR	0043-0001-0014	1	135 WOODBOUND	1.040		45,600	160,400	206,000
BROCK, EST. OF BEATRICE C/O SA	0010-0021-0015	1	PINE EDEN	0.000			1,400	1,400
BROCKELMAN, ARTHUR J. &. DENIS	0002-0024-000A	1	122 OLD DANFOR	45.000	cu	21,545	21,800	43,345

OWNER	PARCEL ID		LOCATION	ACRES		LAND	IMPROVEMENTS	TOTAL
BROGAN, DAVID K. & MARGARET E.	0024-0007-0000	1	210 RTE 119	3.000		31,000	54,300	85,300
BROOKS, STEPHEN M. & HEIDI M.	0007-0050-0003	1	93 OLD NEW IPS	3.320		28,800	61,100	89,900
BROWN, JEFFREY W. & ELIZABETH	0046-0037-0000	1	221 WOODBOUND	9.250		34,400	40,000	74,400
BROWN, MARK O. MACHEMER, KELLY	0010-0027-02-4	1	23 HIGHLAND DR	1.036		22,300	77,700	100,000
BROWN, POLLY J. FOR LIFE TO BR	0002-0045-0000	1	40 RAND RD	50.000		59,600		59,600
BRUCK, KENNETH N.	0002-0009-0005	1	106 ROBBINS RD	5.750		30,700	63,700	94,400
BRULE, LIONEL J. & PATRICIA A.	0002-0008-0000	1	120 ROBBINS RD	13.500	cu	25,646		25,646
	0007-0026-0047	1	1 FOLIAGE WAY	2.800		30,700	90,300	121,000
			(	16.300		56,346	90,300	146,646)
BRUMMER II, EDWARD C. C/O JANE	0033-0015-0000	1	3 WEST MAIN ST	0.500		9,000		9,000
	0049-0025-0000	2	18 RFN - 427	0.570		67,100	83,700	150,800
			(	1.070		76,100	83,700	159,800)
BRUMMER, EDWARD C. & MARGARET	0007-0020-0000	1	52 FITZGERALD	12.000	cu	33,791	103,000	136,791
BRUNELLI, THOMAS L. & ELAINE A	0048-0059-0000	1	35 THAYER RD -	0.320		32,000	10,300	42,300
BRUNO, CHARLES R.	0001-0022-0003	1	151 ROBBINS RD	3.990		26,800	71,800	98,600
BRYANT JR., SUMNER S.	0019-0025-0000	1	13 CLIFFWELL D	0.750		102,400	74,600	177,000
BRYANT, DENNIS A.	0003-0015-0002	1	156 WELLINGTON	1.510		23,500	69,700	93,200
BUCCHERI, ALFREDA B.	0047-0050-0000	1	7 SQUANTUM RD	0.170		4,200		4,200
BUCK, CHRISTOPHER L. & LYNN M.	0019-0031-0000	1	CLIFFWELL DR	0.750		47,300	66,000	113,300
BUFFINTON, LESTER W., TRUSTEE	0014-0043-0000	1	45 LACHANCE CI	0.750		125,200	93,000	218,200
BUJNICKI, DAVID N. & LINDA M.	0007-0019-0003	1	33 OLD CATHEDR	5.000		31,300	85,600	116,900
BULL, GEORGE W. & DALE S.	0015-0009-0000	1	42 FOURTH ST	0.230		60,100	25,600	85,700
BULLEY, GILBERT F. & MARY H. T	0005-0013-0001	1	50 ABEL RD	12.780	cu	1,718		1,718
BULLOCK, DANIEL J. & ANN F.	0002-0041-002A	1	95 RAND RD	9.900		37,400	100,900	138,300
BUMPUS, PETER FAY & SHARON L.	0002-0004-0000	1	174 ROBBINS RD	20.000		44,000	40,300	84,300
BURBANK, HERBERT W. & LILA M.	0006-0089-0000	1	44 LORD BROOK	2.000		29,500	87,600	117,100
BURNESS, MARY LOU	0014-0055-0000	1	73 LACHANCE CI	0.470		84,700	64,900	149,600
BURNETT, MICHAEL R. & MARY-ELL	0007-0018-0002	2	30 CATHEDRAL R	13.360	cu	35,484	117,300	152,784
BURNS, J. ROBERT	0021-0019-0001	1	43 WELLINGTON	1.076		20,500	35,900	56,400
	0021-0019-0002	1	43 WELLINGTON	0.689		21,100	9,100	30,200
	0021-0019-0003	4	43 WELLINGTON	1.870		128,600	53,000	181,600
			(	3.635		170,200	98,000	268,200)
BURNS, RICHARD L. & HELEN A.	0037-0010-0000	1	4 MOUNTAIN RD	0.820		20,000	68,500	88,500

OWNER	PARCEL ID		LOCATION	ACRES		LAND	IMPROVEMENTS	TOTAL
BURPEE III, ELLERY H. & JENNIF	0001-0007-0002	1	181 ROBBINS RD	12.000	cu	27,892	76,900	104,792
BURPEE, MARK L. & LEA N.	0001-0015-0000	1	71 ROBBINS RD	4.000		29,800	65,300	95,100
	0010-0029-0002	1	RTE 202	4.210		29,100	95,800	124,900
			(	8.210		58,900	161,100	220,000)
BURRIER, RICHARD W. & ANDREA S	0048-0076-0000	1	39 THAYER RD -	0.530		62,000	18,600	80,600
	0048-0077-0000	1	41 THAYER RD -	0.500		60,800	42,400	103,200
			(	1.030		122,800	61,000	183,800)
BURT JR., HOWARD O. & SHIRLEY	0038-0004-0000	1	16 GOODALL RD	0.800		22,800	86,700	109,500
BURT, RANDOLPH	0006-0021-0003	1	795 RTE 119	2.690		26,500	75,200	101,700
	0011-0006-0001	1	1 GRASSY POND	11.000	cu	1,201		1,201
			(	13.690		27,701	75,200	102,901)
BURT, ROGER P. C/O ELIZABETH D	0010-0043-0000	1	19 COUNTY RD	4.000		30,000		30,000
BUSSIERE, LINDA R.	0047-0034-0000	1	10 CHESHIRE RD	0.170		24,900	19,700	44,600
BUSSIERE, MARK E. & LINDA R.	0025-0012-0000	1	2 FIELDSTONE L	0.570		19,100	39,500	58,600
BUTCHER, RALPH S. & RUTH L.	0006-0042-0003	1	MIDDLE WINCHEN	2.020		36,900	84,200	121,100
BUTTERFIELD, RUTH I.	0045-0018-0000	1	LITTLE MICHIGA	0.800		36,500	43,200	79,700
	0047-0059-0000	1	42 LOOP RD	0.110		3,700		3,700
			(	0.910		40,200	43,200	83,400)
BYRNE, EDWARD J.	0047-0058-0000	1	44 LOOP RD	0.950		52,700	30,500	83,200
CABO,F. ELENA 1992 TRUST OF	0020-0008-0000	1	91 EAST MONOMO	0.940		115,700	98,800	214,500
CABOT, MARY McGRATH	0007-0015-0002	1	CROWCROFT POND	32.000		33,000		33,000
CADY, SUE ELLEN	0033-0021-0000	1	41 WEST MAIN S	0.410		16,400	55,400	71,800
CALL, RICHARD D. & MARY T.	0011-0034-0000	1	231 CATHEDRAL	2.500		27,600	61,400	89,000
CALLAHAN, EDWIN & THERESA	0002-0049-0000	1	170 MIDDLE WIN	10.000	cu	31,110	87,900	119,010
CAMBAL, HAYWARD CAMBAL,FREDERI	0039-0018-0000	1	82 KIMBALL RD	0.390		62,100	51,600	113,700
CAMBRIDGE BOY SCOUT CAMP, INC.	0007-0027-0000	1	240 OLD NEW IP	27.900	cu	20,048	20,600	40,648
	0011-0041-0000	7	235 OLD NEW IP	131.200	cu	237,206	261,800	499,006
			(	159.100		257,254	282,400	539,654)
CAMERON, JAMES M. & LAUREL A.	0008-0009-0005	1	99 PERRY RD	5.990		28,300	90,100	118,400
CAMPBELL, JAMES G. & SUSAN B.	0006-0048-0001	1	27 HUNT HILL R	4.730		30,900	94,300	125,200
CAMPOS, JOSEPH T.	0008-0008-0000	1	108 NORTH ST	6.700		31,700	50,500	82,200
CANTRILL, WAYNE ALEXANDER, NIN	0009-0006-0002	1	944 RTE 119	11.000		35,800	45,200	81,000
CAOUETTE, EDWARD PANOS-CAOUETT	0039-0002-0000	1	59 KIMBALL RD	0.230		27,200		27,200
	0039-0032-0000	1	56 KIMBALL RD	0.310		46,700	30,400	77,100

OWNER	PARCEL ID		LOCATION	ACRES		LAND	IMPROVEMENTS	TOTAL
				(0.540		73,900	30,400	104,300)
CAPLICE, RICHARD L.	0045-0096-0000	1	WOODMERE	0.220		4,000		4,000
CAPLICE, RICHARD L., AS TRUSTE	0045-0105-0000	1	7 SPRUCE RD	0.450		11,300	55,100	66,400
CAPONE, MARK S. & HEIDI J.	0008-0019-01-3	1	CANDLELIGHT RD	6.089		29,800	114,700	144,500
CARBONNEAU, CAROLL J.	0033-0003-0000	1	48 WEST MAIN S	0.570		19,100	82,800	101,900
CARGUILO, DOMINIC & JEANNE E.	0022-0022-0004	1	62 SWAN POINT	1.500		26,900		26,900
	0023-0001-0016	1	25 SWAN POINT	2.200		32,500	86,600	119,100
				(3.700		59,400	86,600	146,000)
CARLSON, JOHN D. & RAYLENE F.	0003-0015-0008	1	23 DANFORTH RD	5.000		31,300	71,300	102,600
CARMICHAEL, GEORGE H. & LYNN M	0024-0012-0004	1	10 FARRAR RD	4.651		30,800	102,300	133,100
CARNEY, SHIRLEY A.	0047-0001-0000	1	B & M RAILROAD	2.000		38,600	31,800	70,400
CARON, CHRISTOPHER M. & LAURA	0007-0004-0004	1	194 MAIN ST	2.970		31,000	79,100	110,100
CARON, ROBERT & ELIZABETH	0005-0037-0000	1	851 RTE 119	0.270		11,000	44,500	55,500
CARON, STANLEY J. & CHERYL A.	0047-0042-0000	1	4 WATATIC RD	0.230		27,700	45,100	72,800
CARPENTER JR., DAVID C. & DONN	0003-0058-0001	1	5 CONVERSEVILL	1.000		2,000		2,000
	0003-0061-0000	1	2 EAST MONOMON	1.000		20,000	37,600	57,600
	0023-0005-0000	1	1 EAST MONOMON	0.170		2,300		2,300
				(2.170		24,300	37,600	61,900)
CARR, TODD E. & JOANNE E.	0008-0016-0001	1	29 CANDLELIGHT	5.000		31,300	64,500	95,800
CARRIER, THOMAS A. & TERRI A.	0004-0022-0007	1	17 SKYVIEW DR	2.690		30,500	72,700	103,200
CARRIRA, CHRISTOPHER & SUSAN	0006-0056-0000	1	78 MIDDLE WINC	5.000		34,000	89,900	123,900
CARROLL, CHARLES & MARTHA	0008-0015-0001	1	36 CANDLELIGHT	32.500	cu	4,368		4,368
	0008-0018-0001	1	54 CANDLELIGHT	1.600		24,100	70,900	95,000
	0008-0028-0000	1	72 CANDLELIGHT	25.000	cu	27,191	19,500	46,691
				(59.100		55,659	90,400	146,059)
CARTEE, BRIAN	0002-0031-0003	1	353 MIDDLE WIN	3.870		28,800	58,800	87,600
CASAVANT JR, HENRY	0002-0059-T025	1	16 PARK DR - 3	0.000			18,900	18,900
CASEY, DENNIS W. & SUSAN A.	0009-0006-0000	1	960 RTE 119	11.000		35,800	80,800	116,600
CASEY, PRISCILLA M.	0002-0059-T029	1	8 PARK DR - 31	0.000			22,100	22,100
CASSON, WILLIAM & PATRICIA A.	0003-0052-0002	1	22 WELLINGTON	2.480		30,200	80,900	111,100
CATHEDRAL ESTATES PROPERTY OWN	0007-0026-000A	1	JAY DR	3.000		75,200		75,200
CATHEDRAL OF THE PINES FOUNDA.	0011-0015-0000	1	29 GRASSY POND	0.300	cu	40		40
	0011-0017-0000	1	129 CATHEDRAL	20.000	cu	2,027		2,027
	0011-0017-000A	1	129 CATHEDRAL	8.000		30,400		30,400

OWNER	PARCEL ID		LOCATION	ACRES		LAND	IMPROVEMENTS	TOTAL
	0011-0018-0000	1	150 CATHEDRAL	1.400		34,100	109,000	143,100
	0011-0018-000A	1	29 GRASSY POND	88.600	cu	47,936	35,700	83,636
	0011-0019-0000	3	75 GRASSY POND	30.000		170,500	256,500	427,000
	0011-0019-000A	1	75 GRASSY POND	30.000	cu	57,099	165,400	222,499
	0011-0037-0000	1	10 SHAW HILL R	67.000	cu	6,983		6,983
	0011-0037-000A	1	10 SHAW HILL R	2.000		26,800	52,100	78,900
			(	247.300		375,885	618,700	994,585)
CATHERON, MARGARET B.REV.TRUST	0013-0024-0000	1	31 DOLLY LANE	1.000		96,800	33,200	130,000
	0015-0022-0000	1	16 FOURTH ST	0.760		116,700		116,700
			(	1.760		213,500	33,200	246,700)
CAUDILL, AUDREY M. & LOUISE A.	0031-0001-0000	1	604 RTE 119	0.700		29,000	42,300	71,300
CESARIO, MARION E.	0034-0020-0000	1	36 RED GATE LA	0.220		20,500	17,700	38,200
CESOLINI, GARY S. & DEBRA A.	0002-0073-0000	1	368 MIDDLE WIN	3.400		27,900	76,300	104,200
CFHP V. ASSOC. LTD PARTNERSHIP	0031-0004-0000	1	594 RTE 119	1.430		82,900	71,500	154,400
CHAMBERLAIN, ROBERT J. & ROBER	0026-0007-0000	1	16 EAST MAIN S	0.510		15,100	1,600	16,700
	0026-0008-0000	1	18 EAST MAIN S	0.400		14,600	69,200	83,800
			(	0.910		29,700	70,800	100,500)
CHAMPNEY JR., ERNEST C. & JUDI	0023-0008-0001	1	21 EAST MONOMO	2.220		27,100	74,600	101,700
CHAMPNEY, HERBERT & HELEN	0025-0006-0002	1	2 NORTH ST	2.810		36,600	68,700	105,300
	0025-0016-0002	1	37 NORTH ST	0.622		1,100		1,100
			(	3.432		37,700	68,700	106,400)
CHANDLER, BERT	0002-0059-T039	1	7 COUNTRY RD -	0.000			17,600	17,600
CHAPMAN, RACHEL	0015-0012-0000	1	36 FOURTH ST	0.130		48,000	39,600	87,600
CHAREST, JOANNE M.	0011-0038-0002	1	163 OLD NEW IP	2.262		27,100	78,600	105,700
CHARLONNE, KENNETH W. & MURIEL	0003-0003-0000	1	25 MAIN ST	1.500		23,400	42,800	66,200
CHARRON, JOHN P. MCCABE-CHARRO	0023-0001-0021	1	36 SWAN POINT	3.220		35,300	71,300	106,600
CHARTER TRUST CO. & MARIE W. C	0014-0042-0000	1	43 LACHANCE CI	0.860		103,500	101,300	204,800
CHARTRAND, JAMES L. & DENISE R	0002-0062-0004	1	300 MIDDLE WIN	5.000		31,300	65,000	96,300
CHELMINSKI, STEPHEN	0003-0029-0000	1	30 DANFORTH RD	3.200		28,600	46,200	74,800
CHENAUSKY, JAMES K. & BETTY A.	0002-0059-T041	1	11 COUNTRY RD	0.000			19,000	19,000
CHENEY, KENNETH W. & JESSICA L	0043-0001-0029	1	149 WOODBOUND	0.924		43,300	53,000	96,300
CHERUBINI, ANTHONY R.	0003-0059-0000	2	308 RTE 119	30.500	cu	51,643	218,000	269,643
	0003-0059-0001	1	318 RTE 119	5.900	cu	825		825
	0007-0096-0000	1	16 CONVERSEVIL	13.300	cu	5,936		5,936
	0007-0096-000G	1	16 CONVERSVILL	1.200		23,000		23,000
			(	50.900		81,404	218,000	299,404)
CHIEFFO, PAUL T. & WENDY L.	0013-0018-0000	1	46 DOLLY LANE	1.070		92,600		92,600

OWNER	PARCEL ID		LOCATION	ACRES		LAND	IMPROVEMENTS	TOTAL
CHILDS, ROBERT W. & CYNTHIA S.	0017-0025-0000	1	35 LACHANCE CI	0.390		76,500	56,000	132,500
CHOQUETTE, ALAIN J. & MARIANN	0046-0025-0000	1	1 SPRING RD	0.236		8,300	106,700	115,000
	0046-0026-0000	1	207 WOODBOUND	0.190		4,800		4,800
			(	0.426		13,100	106,700	119,800)
CHRIST CHURCH CAMP MONOMONAC C	0003-0071-0000	6	165 EAST MONOM	43.000	cu	207,092	307,900	514,992
	0003-0072-0000	1	166 EAST MONOM	62.600	cu	6,836		6,836
			(	105.600		213,928	307,900	521,828)
CHRISTIAN OUTREACH RELIGIOS AS	0007-0093-0001	1	91 NORTH ST	37.000		57,700	372,100	429,800
CHRISTIAN, SHANNON M. & CARRIE	0046-0038-0001	1	WOODBOUND RD	2.000		26,800	79,800	106,600
CHRISTY, RODNEY & TAMMY LENSKI	0004-0022-0010	1	10 SKYVIEW DR	2.050		29,600	79,400	109,000
CIARCIA JR., JOHN H. & NANCY A	0004-0031-002A	1	59 HAMPSHIRE R	2.500		27,600	74,600	102,200
CILIBRAST, ROY P. & DEBRA A.	0002-0032-0000	1	341 MIDDLE WIN	5.600		30,600	67,100	97,700
CLANG, RICHARD C. & DIANA M.	0008-0020-02-A	1	90 BANCROFT RD	3.010		25,600	125,300	150,900
CLAPP, ANITA	0002-0039-0000	1	265 MIDDLE WIN	2.500		27,600	73,600	101,200
CLARK JR., JOHN C. UNGER-CLARK	0006-0071-0000	1	47 FITZGERALD	6.000	cu	25,885	87,600	113,485
	0010-0001-0000	1	69 FITZGERALD	8.000	cu	16,964	5,300	22,264
			(	14.000		42,849	92,900	135,749)
CLARK, BRUCE S. & LUCY H.	0007-0003-0001	1	60 GODDARD RD	42.340	cu	55,922		55,922
CLARK, JOHN & JUDY UNGER 1/6	0010-0002-0000	1	85 FITZGERALD	61.000	cu	3,114		3,114
CLARK, KEVIN J. & KATHLEEN A.	0011-0006-0000	1	4 OLD CATHEDRA	2.000		25,500	95,200	120,700
CLARK, MELVIN A. & JOYCE L.	0050-0037-0000	1	59 MEADOW VIEW	1.280		26,300	122,100	148,400
	0050-0038-0000	1	61 MEADOW VIEW	1.120		20,000		20,000
			(	2.400		46,300	122,100	168,400)
CLARK, MICHAEL C.	0006-0091-0004	1	22 LORD BROOK	2.500		30,300	80,400	110,700
CLARK, ROBERT B. & BETH	0038-0006-0000	1	16 WOODBOUND R	0.750		22,000	53,500	75,500
CLARK, ROLAND D. & DIANE	0003-0048-0000	1	52 WELLINGTON	1.790		25,400	102,300	127,700
CLARK, WAYNE C. & SUSAN D.	0010-0047-0008	1	15 FOX RUN LAN	1.840		28,300	117,600	145,900
CLAUSEN, DEIRDRE J. & LARRY R.	0007-0026-0042	1	16 FOLIAGE WAY	1.550		26,100	61,900	88,000
CLEAVES, TRUSTEES, MADELINE M	0006-0022-0000	1	774 RTE 119	3.250		28,100	41,500	69,600
CLELAND, ROBERT J.	0012-0005-0001	2	337 OLD NEW IP	9.338		101,800	92,600	194,400
CLEMENS JR., ROBERT J. & MELIS	0001-0018-0000	1	103 ROBBINS RD	7.410		31,200	60,900	92,100
CLEVELAND, LARRY A.	0033-0007-0000	1	12 WOODBOUND R	1.480		30,300	22,800	53,100
CLEVELAND, WALTER A. ESTATE &	0033-0009-0000	1	6 WOODBOUND RD	1.750		32,800	44,000	76,800

OWNER	PARCEL ID		LOCATION	ACRES	LAND	IMPROVEMENTS	TOTAL
CLIMO, DAVID C. & CYNTHIA A.	0003-0013-0005	1	15 COLBURN LAN	1.500	21,100	45,200	66,300
CLOUTIER, COLLEEN M. & RICHARD	0008-0003-0000	1	9 BANCROFT	1.000	18,000	48,600	66,600
	0026-0010-0000	1	22 EAST MAIN S	6.250	40,000	31,700	71,700
			(	7.250	58,000	80,300	138,300)
COACHE, ARTHUR J. & AMBROSINA	0003-0029-0002	1	10 DANFORTH RD	5.200	31,600	59,500	91,100
COCHRANE REALTY TRUST ELEANOR	0045-0060-0000	1	30 CHESTNUT RD	0.450	11,300	38,200	49,500
COCHRANE, JUDITH B. & PAUL E.	0045-0073-0000	1	179 WOODBOUND	0.170	4,600		4,600
COCHRANE, PAUL E.	0043-0006-0000	1	WEST WOODMERE	0.220	4,000		4,000
	0043-0007-0000	1	WEST WOODMERE	0.290	4,500		4,500
	0043-0008-0000	1	WEST WOODMERE	0.240	4,200		4,200
	0043-0009-0000	1	WEST WOODMERE	0.450	5,700		5,700
	0043-0010-0000	1	WEST WOODMERE	0.450	5,700		5,700
	0043-0011-0000	1	WEST WOODMERE	0.450	5,700		5,700
	0043-0020-0000	1	WEST WOODMERE	0.220	4,000		4,000
	0045-0043-0000	1	WEST WOODMERE	0.450	5,700		5,700
	0045-0044-0000	1	WEST WOODMERE	0.450	5,700		5,700
& JUDITH B.	0045-0057-0000	1	10 CHESTNUT RD	0.450	5,700		5,700
	0045-0058-0000	1	14 CHESTNUT RD	0.450	5,700		5,700
	0045-0064-0001	1	13 HEMLOCK RD	0.060	400		400
	0045-0066-0000	1	15 HEMLOCK RD	0.110	14,700		14,700
& JUDITH B.	0045-0067-0000	1	6 HEMLOCK RD	0.450	25,400	26,400	51,800
	0045-0069-0000	1	WOODMERE	0.450	5,700		5,700
	0045-0070-0000	1	6 CHESTNUT RD	0.450	5,700		5,700
& JUDITH B.	0045-0071-0000	1	1 CHESTNUT RD	0.240	4,200		4,200
	0045-0072-0000	1	175 WOODBOUND	0.230	5,100		5,100
	0045-0074-0000	1	2 CHESTNUT RD	0.450	5,700		5,700
& JUDITH B.	0045-0075-0000	1	WEST WOODMERE	0.450	5,700		5,700
	0045-0076-0000	1	22 CHESTNUT RD	0.450	6,300		6,300
	0045-0077-0000	1	14 HEMLOCK RD	0.450	1,200		1,200
	0045-0078-0000	1	17 HEMLOCK RD	0.450	12,800	2,300	15,100
	0045-0079-0000	1	19 HEMLOCK RD	0.200	35,100	47,000	82,100
& JUDITH B.	0045-0080-0000	1	WOODMERE	0.450	1,200		1,200
	0045-0081-0000	1	WOODMERE	0.300	1,000		1,000
	0045-0083-0000	1	22 HEMLOCK RD	0.060	4,400		4,400
	0045-0085-0000	1	WOODMERE	0.450	5,700		5,700
	0045-0086-0000	1	WOODMERE	0.450	5,700		5,700
	0045-0087-0000	1	WOODMERE	0.110	3,300		3,300
& JUDITH B.	0045-0093-0001	1	WOODMERE	0.110	3,300		3,300
			(	10.490	209,200	75,700	284,900)
COFFEY, THOMAS M. & AGNES M.	0003-0024-0001	1	157 MAIN ST	5.200	30,300	69,200	99,500
	0003-0024-000A	1	163 MAIN ST	1.000	18,000		18,000
			(	6.200	48,300	69,200	117,500)
COFFIN, LORI A. THERRIAULT, MA	0006-0077-0000	1	633 RTE 119	0.500	15,000	43,200	58,200
COHAN, ELVI S. REVOCABLE TRUST	0040-0002-0000	1	25 CLEAVES RD	0.750	63,000	30,600	93,600
COHEN, JEFFREY D. & POLLY J.	0013-0017-0000	2	40 DOLLY LANE	1.750	133,700	92,500	226,200
COLEMAN, LAWRENCE S. & ERNESTI	0040-0020-0002	1	461 RTE 202	2.200	103,500	63,000	166,500

OWNER	PARCEL ID		LOCATION	ACRES		LAND	IMPROVEMENTS	TOTAL
COLLIER, ROBERT & LILLIAN	0023-0001-0027	1	31 TICO RD	2.232		33,800	86,300	120,100
COLLINS, EARL H. & BRENDA J.	0019-0007-0000	1	19 COOT BAY -	0.980		104,600	44,600	149,200
COLLINS, SALLY A.	0010-0039-0000	2	41 COUNTY RD	6.983	cu	33,325	72,300	105,625
	0010-0039-000A	1	27 COUNTY RD	0.690		13,700		13,700
			(	7.673		47,025	72,300	119,325)
COLLUM, DAVID J. & MARGARET A.	0006-0086-0000	1	56 LORD BROOK	13.280	cu	31,016	114,100	145,116
COLPITTS, JAMES C. & CHRISTINE	0006-0092-1B-4	1	25 LORD BROOK	2.900		30,900	60,800	91,700
COLUMBUS, ALAN J.	0036-0008-0000	1	17 COLLEGE RD	2.180		69,500	27,900	97,400
COMMERFORD, KATHLEEN TRUSTEE O	0007-0015-03-5	1	89 RED GATE LA	14.150		40,400	24,400	64,800
	0034-0002-000A	1	88 RED GATE LA	0.280		19,100	1,200	20,300
			(	14.430		59,500	25,600	85,100)
CONDON, BARBARA C	0019-0035-0000	1	37 CONIFER RD	0.750		122,100	106,800	228,900
CONEYS, THOMAS & JOANN	0008-0024-0001	2	39 BANCROFT RD	10.700		41,300	69,900	111,200
	0008-0024-0002	1	45 BANCROFT RD	13.000	cu	888		888
	0008-0025-0002	1	31 BANCROFT RD	2.150		24,300	115,800	140,100
			(	25.850		66,488	185,700	252,188)
CONNARE, MARCELLE L. TRUSTEES	0045-0024-0000	1	51 LOOP RD	0.210		20,100		20,100
	0045-0025-0000	1	1 LAKE RD	0.210		38,000	39,800	77,800
			(	0.420		58,100	39,800	97,900)
CONNOLLY, TIMOTHY	0010-0035-0001	1	576 RTE 202	1.520		19,300	26,000	45,300
CONNOR, HARRY J. & GEORGIANNA	0024-0012-0001	1	1 FARRAR RD	1.600		24,100	52,900	77,000
CONNOR, MICHAEL F.	0001-0017-0002	1	97 ROBBINS RD	2.200		27,100	68,500	95,600
CONNORS, DANIEL P. & SUZANNE	0023-0007-0000	1	9 EAST MONOMON	1.380		22,600	38,100	60,700
CONNORS, JAMES P. HANSEN, CHRI	0007-0026-0035	1	62 BIRCH DR	1.220		23,600	80,100	103,700
CONREY, JASON F. & MARY J.	0038-0005-0000	1	20 WOODBOUND R	5.000		30,000	58,300	88,300
CONSTANTINE, RAYMOND G. & MARI	0007-0026-0010	1	84 BIRCH DR	1.850		28,400	72,200	100,600
COOK, DON B. & MARY ANN	0012-0003-0003	1	358 OLD NEW IP	9.000		31,500	72,600	104,100
COOK, EUGENE L. & JOAN MARIE	0030-0044-0000	1	9 BEACHVIEW DR	0.260		29,200	42,800	72,000
COOK, ROBERT L. & VALERIE R.	0004-0022-0004	1	8 FOSTER TERRA	5.760		29,700	78,900	108,600
COOKE, WAYNE S. & WANDA J.	0006-064C-0000	1	38 TODD HILL R	5.000		34,000	67,100	101,100
COOPER, GERALD	0004-0033-0000	1	170 RTE 119	35.470	cu	559		559
COPPOLA, ELEANOR R. C/O JAMES	0043-0001-0013	1	6 JOWDERS COVE	0.900		46,000	49,800	95,800
CORBITT, JEFFREY W.	0002-0030-0000	1	45 OLD DANFORT	9.500		7,100		7,100

OWNER	PARCEL ID		LOCATION	ACRES		LAND	IMPROVEMENTS	TOTAL
	0002-0036-0000	1	43 OLD DANFORT	24.200		22,300		22,300
	0002-0036-0001	1	33 OLD DANFORT	2.900		400		400
	0002-0037-0001	1	32 OLD DANFORT	6.000		2,700		2,700
	0002-0037-0002	1	44 OLD DANDORT	6.700		17,800		17,800
			(	49.300		50,300	0	50,300)
CORCORAN, MICHAEL J.	0003-0025-000D	1	150 MAIN ST	5.600		32,200	67,400	99,600
CORMIER, REGINALD & ROBIN E.	0004-0051-0004	1	10 BINNEY HILL	5.200		26,500		26,500
CORMIER, ROBERT J. & ELIZABETH	0029-0001-0000	1	29 BUTTERFIELD	1.000		20,000	86,000	106,000
CORNELIUS, MICHAEL P. & NANCY	0008-0007-01-2	1	84 NORTH ST	2.100		27,000	118,500	145,500
CORNWALL, JOHN R. & LAURA H.	0005-0013-0000	1	34 ABEL RD	12.550	cu	1,687		1,687
CORREIA, SR., JOSEPH J TTE JOS	0007-0017-0001	1	10 CATHEDRAL R	2.126		29,700	54,700	84,400
	0050-0049-0000	1	935 RTE 119	2.570		30,400	75,700	106,100
			(	4.696		60,100	130,400	190,500)
COSS, CHARLES E. & GENEVIEVE B	0001-0021-000A	1	133 ROBBINS RD	3.000		28,300	66,100	94,400
COTA, MARK J. & MICHELLE K.	0035-0008-0000	1	36 KIMBALL RD	0.400		46,400	45,200	91,600
COTTLE, MICHAEL T. & KIMBERLEY	0006-0042-0002	1	67 MIDDLE WINC	2.010		36,900	63,800	100,700
COUSHAINE, CHARLES M. & JEANNI	0007-0026-0036	1	56 BIRCH DR	0.930		21,200	168,300	189,500
	0034-0001-0000	1	94 RED GATE LA	0.340		10,400		10,400
			(	1.270		31,600	168,300	199,900)
COUTURE, ALAN R. & ROSEMARIE	0005-0002-0003	1	149 ABEL RD	3.800		28,200	53,500	81,700
COVERT, THEODORE B. & BEVERLY	0010-0033-0000	1	580 RTE 202	3.000	cu	48		48
	0043-0003-0000	1	155 WOODBOUND	0.570		7,900		7,900
	0043-0005-0000	1	WEST WOODMERE	0.110		3,300		3,300
	0043-0012-0000	1	WOODBOUND ROAD	0.280		5,600		5,600
	0043-0015-0000	1	163 WOODBOUND	0.100		4,000		4,000
	0043-0016-0000	1	WEST WOODMERE	0.220		4,000		4,000
	0043-0021-0000	1	167 WOODBOUND	0.190		4,800		4,800
	0045-0088-0000	1	183 WOODBOUND	0.160		3,600		3,600
	0045-0089-0000	1	185 WOODBOUND	0.090		7,200	41,300	48,500
	0045-0090-0000	1	WOODMERE	0.450		5,700		5,700
	0045-0094-0000	1	WOODMERE	0.220		4,000		4,000
	0045-0100-0000	1	31 SPRUCE RD	0.050		400		400
	0045-0101-0000	1	30 SPRUCE RD	0.220		18,200		18,200
	0045-0102-0000	1	25 SPRUCE RD	0.220		8,100	56,300	64,400
	0046-0040-0000	1	208 WOODBOUND	0.380		12,900	34,700	47,600
	0049-0018-0000	1	19 RFN - 427	0.500		30,400	52,300	82,700
	0049-0026-0000	1	14 RFN - 427	0.410		54,400	79,200	133,600
			(	7.170		174,548	263,800	438,348)
CRABTREE, THOMAS	0003-0025-000C	1	154 MAIN ST	5.100		26,400		26,400
CRAMB, CHRISTOPHER & MICHELLE	0002-0009-0006	1	110 ROBBINS RD	5.150		30,100	66,500	96,600
CRAMB, DONALD W. & RUTH M.	0001-0016-0000	1	87 ROBBINS RD	3.118		28,500	47,300	75,800
	0026-0003-0000	1	33 EAST MAIN S	1.000		23,400	19,100	42,500

OWNER	PARCEL ID		LOCATION		ACRES		LAND	IMPROVEMENTS	TOTAL
				(	4.118		51,900	66,400	118,300)
CREIGHTON, JEFFREY G. & DENISE	0002-0062-0002	1	310 MIDDLE WIN		1.530		23,600	66,900	90,500
CRITCH, JENNIE A.	0045-0006-0000	1	47 LOOP RD		0.180		19,000	26,900	45,900
CRITSER, JAMES R. & MARGARET E	0006-0067-0001	1	316 MAIN ST		12.000	cu	85,050	127,700	212,750
CROCKER III, KENDALL F. & LIND	0006-0057-0001	1	69 TODD HILL R		0.230		11,300	82,400	93,700
	0006-0057-0002	1	72 MIDDLE WINC		1.980		26,400		26,400
	0045-0046-0000	1	40 WEST WOODME		0.980		12,100	193,200	205,300
				(	3.190		49,800	275,600	325,400)
CROSBY JR., JOHN B. & CHARLORT	0037-0017-0000	1	9 MOUNTAIN RD		4.750		39,100	31,300	70,400
CROWE JR., GEORGE J.	0010-0027-2-12	1	16 HIGHLAND DR		1.394		24,900	64,500	89,400
CROWLEY, EUGENE & RHONDA	0008-0004-01-A	1	76 NORTH ST		5.800		30,800	96,500	127,300
CROWLEY, THOMAS J. & SHIRLEY W	0027-0002-0000	1	243 MAIN ST		1.010		28,700	90,400	119,100
CROWPOND, INC. C/O RICHARD FER	0007-0015-0005	1	4 CUTTER HILL		1.800		16,000		16,000
	0030-0039-0000	1	476 RTE 119		0.240		2,600		2,600
				(	2.040		18,600	0	18,600)
CULLINANE, MICHAEL & SUSAN M.	0035-0002-0000	1	41 KIMBALL RD		1.500		63,200	49,400	112,600
CUMMINGS, TIMOTHY J. & DONNA H	0015-0007-0001	1	33 FOURTH ST		0.650		44,600	63,600	108,200
CURRAN, TIMOTHY F. & HUCKINS,	0019-0016-0001	1	4 COOT BAY - R		1.230		19,400	80,200	99,600
CURRIER, ALBERT & JUNE	0004-0055-0000	1	15 RTE 119		11.130	cu	21,103		21,103
	0004-0056-0000	1	3 RTE 119		1.400		22,500	53,100	75,600
				(	12.530		43,603	53,100	96,703)
CURTIS, ALAN W. & ANNA M.	0010-0004-0004	1	181 DRAGG HILL		6.190		28,000		28,000
	0010-0004-0005	1	173 DRAGG HILL		2.510		37,000	105,300	142,300
				(	8.700		65,000	105,300	170,300)
CURTIS, DONALD J. & JOAN	0003-0029-0001	1	4 DANFORTH RD		1.500		23,400	61,100	84,500
CUZZI, GUIDO M. & DONNA L.	0034-0031-0000	1	8 RED GATE LAN		0.160		12,200	21,500	33,700
CUZZI, MICHAEL J. & TAMMY L. G	0007-0026-0030	1	6 EMERSON LANE		1.320		24,400	58,600	83,000
CZEKALSKI, JASON A. & JACQUELI	0006-0002-0005	1	104 THOMAS RD		5.075		31,400	70,800	102,200
D'ARBELOFF, SYBIL C.	0017-0002-0004	1	98 HUBBARD HIL		5.270		15,900		15,900
	0017-0009-0000	1	100 HUBBARD HI		1.540		172,900	201,300	374,200
				(	6.810		188,800	201,300	390,100)
DAGEN, NEIL J. & JUDY M.	0002-0052-01-2	1	RAND RD		5.612		27,100		27,100
DAHLGREN, ARTHUR W. & MARY A.;	0007-0053-0000	1	58 OLD NEW IPS		35.000		56,300	49,600	105,900
DALE, ELLA R.	0027-0018-0000	1	SURRY PARK		0.390		17,700	49,400	67,100
DALE, JOHN R.	0002-0059-T042	1	13 COUNTRY RD		0.000			22,800	22,800

OWNER	PARCEL ID		LOCATION	ACRES		LAND	IMPROVEMENTS	TOTAL
DALE, ROBERT C. & JOYCE E.	0002-0047-0004	1	20 RAND RD	11.200		33,300	104,800	138,100
DALTON, HAL N. & ELEANOR D.	0002-0052-01-1	1	179 MIDDLE WIN	2.097		29,600	75,500	105,100
DAMON REALTY, JONAS C/O KEITH	0001-0003-0000	1	DAMON MILL RD	437.400	cu	58,661		58,661
DAMON, BRIAN K.	0001-0003-0001	1	DAMON MILL RD	8.600	cu	3,838		3,838
DAMON, MARK A. & PAULA A.	0004-0003-02-6	1	HERITAGE DR	2.510		30,300	85,200	115,500
DANDLEY, NOEL & MARY	0010-0027-0005	1	40 OLD JAFFREY	2.000		26,800	65,900	92,700
DANFORTH, GEORGE P. & VICKY L.	0027-0030-0000	1	5 LORD BROOK R	1.250		31,100	56,400	87,500
DANNEKER, JOHN A. & JOY W.	0014-0016-0000	1	27 PARADISE IS	0.500		115,500	58,100	173,600
DARK, JACK E. & ROSE V.	0003-0092-0002	1	167 MAIN ST	8.000		33,100	78,500	111,600
DARLING, STELLA M.- TRUSTEE OF	0001-0007-0001	1	173 ROBBINS RD	4.230		30,100	82,500	112,600
DAUPHINAIS, RAYMOND J. & DONNA	0006-049A-0002	1	71 HUNT HILL R	2.000		26,800	58,900	85,700
	0025-0006-0001	1	6 NORTH ST	0.480		17,700	43,800	61,500
			(	2.480		44,500	102,700	147,200)
DAVIS, KENNETH C.	0006-0034-0000	1	657 RTE 119	7.420		32,500	112,200	144,700
	0006-0036-0000	1	643 RTE 119	5.200		27,500		27,500
			(	12.620		60,000	112,200	172,200)
DAVIS, ROSEALMA M.	0046-0001-0000	1	197 WOODBOUND	0.490		14,800	54,300	69,100
DAVIS, TERRY L. & ROSEMARIE R.	0011-0005-0002	1	70 FITZGERALD	2.100		24,300	118,500	142,800
DAVIS, THOMAS L.	0046-0007-0000	1	20 FLORENCE RD	0.080		5,200	32,200	37,400
DAVIS, WILLIAM R. & DORIS A.	0013-0007-0000	1	8 BIRCH POINT	0.230		8,300		8,300
DAY, KEVIN G. & DIANNE M.	0006-0088-0000	1	50 LORD BROOK	21.100	cu	30,017	163,700	193,717
DEAN, BRENDA D.	0037-0018-0000	1	15 MOUNTAIN RD	1.570		34,200	52,000	86,200
	0037-0019-0000	1	17 MOUNTAIN RD	0.290		15,800	32,900	48,700
			(	1.860		50,000	84,900	134,900)
DEARANI, ELIZABETH B.	0023-019A-0000	1	29 WELLINGTON	6.000		75,200		75,200
DEARDEN III, JOSEPH H. & CAROL	0010-0027-0000	1	80 OLD JAFFREY	32.400	cu	28,436	78,700	107,136
	0010-0027-0016	1	OLD JAFFREY RD	31.750	cu	3,142		3,142
			(	64.150		31,578	78,700	110,278)
DEBUSSY, BORIS & BERNADETTE C	0006-0021-0001	1	781 RTE 119	3.220		28,600	75,500	104,100
DECAROLIS, BERARDINO V. & BREN	0002-0059-T034	1	5 PARK DR - 37	0.000			16,600	16,600
DECH, ELMER R. & BARBARA	0006-0091-0005	1	16 LORD BROOK	4.000		32,500	113,900	146,400
DECIOCCIO, JOHN; ANTHONY & ROC	0031-0003-0000	1	598 RTE 119	1.330		36,000		36,000
DECKER, MARK W. & VIRGINIA J.	0014-0021-0000	1	17 PARADISE IS	0.540		110,100	101,400	211,500

OWNER	PARCEL ID	LOCATION	ACRES		LAND	IMPROVEMENTS	TOTAL
DEGRANDPRE, FELIX M. & JOAN O.	0010-0007-0001 1	WOODBOUND ROAD	4.020		24,400		24,400
DEGRANDPRE, JOAN R.	0007-0051-0000 1	73 OLD NEW IPS	1.690		24,700	94,800	119,500
DEHOTMAN, DEANE & PRISCILLA	0002-0036-0003 1	23 OLD DANFORT	25.300	cu	24,393	88,800	113,193
DELANO, RONALD H. & MARGARET A	0004-0011-0000 1	64 OLD ASHBURN	5.400		31,900	60,800	92,700
DELANO,SCOTT	0003-0040-0000 1	107 GODDARD RD	2.460		24,600	55,700	80,300
DELISLE JR., MAURICE C. & DORE	0003-0092-0004 1	43 LORD HILL R	6.200		27,300	102,200	129,500
DELLASANTA, LOUIS R. DELLASANT	0021-0002-0000 1	47 CONIFER RD	0.270		64,200	22,200	86,400
DEMARTINO, ARCHLLES & ROBERT J	0047-0037-0000 1	45 LOOP RD	0.330		32,500	23,800	56,300
DEMPSEY, ANNE E.	0022-0009-0000 1	13 ROCKY RD	0.190		51,700	35,500	87,200
DENARO, MATTHEW L.	0007-0041-0000 2	166 OLD NEW IP	18.000	cu	29,816	88,800	118,616
DENGLER, SARAH J. BEAL, MARK	0001-0011-0003 1	47 SUNRIDGE RD	3.200		31,300	88,100	119,400
DEPAUL, GARY J. & PAMALA B.	0041-0004-0000 1	21 PINE EDEN	0.340		35,700	60,400	96,100
DERENDAL JR., THADDEUS J. & JO	0006-0064-0002 1	293 MAIN ST	4.140		58,200	148,100	206,300
DEROSA, KAREN C. & SCHAEJBE, T	0035-0008-0001 1	34 KIMBALL RD	0.370		44,500	68,600	113,100
DERR, TIMOTHY G. & LYNN S.	0002-0051-0001 1	214 MIDDLE WIN	1.900		26,100	59,100	85,200
DERRICO, WILLIAM & SANDRA	0007-0019-0004 1	25 OLD CATHEDR	5.000		31,300	101,200	132,500
DERUOSI, SYLVESTER & MARYANN	0047-0051-0000 1	3 SQUANTUM RD	0.340		32,900	44,600	77,500
DESCHENES, RAYMOND & TERRI A.	0010-0047-0005 1	3 FOX RUN LANE	1.620		26,600	108,000	134,600
	0034-0024-0000 1	26 RED GATE LA	0.410		30,200	44,300	74,500
		(	2.030		56,800	152,300	209,100)
DESCHENES, ROBERT R. & SHARON	0006-0043-0002 1	52 MIDDLE WINC	2.010		29,500	89,300	118,800
DESMARAIS, MATTHEW J. & SANDRA	0006-064D-0000 1	34 TODD HILL R	5.800		33,500	108,200	141,700
DESMARAIS, PAUL B.	0006-0049-0002 1	61 HUNT HILL R	2.030		26,800	77,800	104,600
DESMOND, ELIZABETH A.	0035-0004-0000 1	44 KIMBALL RD	0.460		46,500	54,300	100,800
DESPRES, MATTHEW	0003-0032-0000 1	104 WELLINGTON	1.000		20,000	47,500	67,500
	0047-0009-0000 1	LITTLE MICHIGA	0.410		4,000		4,000
	0047-0017-0000 1	21 MARCEAU RD	0.420		36,700	18,200	54,900
		(	1.830		60,700	65,700	126,400)
DESROSIERS, JULIE	0002-0059-T071 1	21 PARK DR - 3	0.000			13,500	13,500
DEVENS, DEBORAH	0008-0019-0002 1	57 CANDLELIGHT	4.970		28,600		28,600
DEVLIN, PHYLLIS E. & ROBERT N.	0006-0091-0002 1	34 LORD BROOK	3.400		28,600		28,600

OWNER	PARCEL ID	LOCATION	ACRES	LAND	IMPROVEMENTS	TOTAL
DIAS, PAUL W. & FRANCES A.	0007-0004-0003 1	200 MAIN ST	3.140	29,700	75,900	105,600
DIBLASI, JOSEPH & PATRICIA	0020-0009-0000 1	89 EAST MONOMO	0.440	85,800	23,600	109,400
DICHARD, ROBERT E.	0025-0004-0000 1	1 EAST MAIN ST	0.750	17,500	60,000	77,500
DICIENZO, DOMENIC & CAROL	0004-0051-0006 1	22 BINNEY HILL	3.100	23,400		23,400
	0004-0054-0003 1	23 BINNEY HILL	9.300	29,400		29,400
		(	12.400	52,800	0	52,800)
DICIENZO, JOSEPH & FRANCES	0033-0018-0000 1	23 WEST MAIN S	0.480	17,700	52,200	69,900
DIETL, JOHN V. & JANET P.	0043-0001-0005 1	17 JOWDERS COV	0.890	37,400		37,400
DIMARCO, LEONARD J & DIANA I.	0017-0002-0001 1	82 HUBBARD HIL	2.020	26,800	50,100	76,900
DINTAMAN, DALE W. & SHEILA A.	0039-0025-0000 1	70 KIMBALL RD	0.310	40,900	22,100	63,000
DIPIETRO, FRANK S.	0019-0022-0000 1	15 COOT BAY	0.020	5,200		5,200
DIRUSSO, FRANCIS W.	0003-0024-04-1 1	MAIN ST	2.400	27,400	66,400	93,800
DIRUSSO, FRANK J. & GLORIA A	0006-0065-0000 1	307 MAIN ST	3.000	37,600	95,800	133,400
DITOMMASO, ROBERT E. & DEBORAH	0007-0026-0060 1	13 BIRCH DR	1.950	29,100	64,400	93,500
DOCEKAL, RICHARD D. & DONNA	0014-0033-0000 1	66 LACHANCE CI	0.720	13,900		13,900
	0014-0052-0000 1	67 LACHANCE CI	0.450	82,600	43,600	126,200
		(	1.170	96,500	43,600	140,100)
DOCTOROFF, FREDERIC S.	0016-0004-0000 1	48 HUBBARD HIL	4.600	33,000		33,000
	0016-0007-0000 1	47 HUBBARD HIL	5.250	39,200	102,200	141,400
		(	9.850	72,200	102,200	174,400)
DOHERTY, ROBERT A. & JULIE A.	0014-0028-0000 1	24 MONOMONAC T	0.500	87,100	80,100	167,200
DOKLA, CARL P.J. & JANICE P.	0003-0015-06-1 1	9 DANFORTH RD	2.041	26,900	75,200	102,100
DOMNITZ, ROBERT H.	0019-0030-0000 1	21 CLIFFWELL D	0.500	87,800	46,200	134,000
DONAHUE, WILLIAM E. & DARLENE	0010-0027-2-10 1	22 HIGHLAND DR	1.036	22,300	59,700	82,000
DONATI, BRUCE A.	0002-0034-0000 1	309 MIDDLE WIN	5.080	30,000	52,500	82,500
DONAWAY, KATHRYN R.	0010-0014-0001 1	16 OLD KIMBALL	1.035	18,800		18,800
DONNELLY, JANE T.	0029-0004-0000 1	61 BUTTERFIELD	3.000	25,600		25,600
	0029-0008-0000 1	20 BUTTERFIELD	6.700	29,000		29,000
		(	9.700	54,600	0	54,600)
DONOVAN, BETTY J.	0043-0001-0006 1	23 JOWDERS COV	0.850	45,800	61,600	107,400
DONOVAN, CAROL E.	0003-0051-0000 1	46 WELLINGTON	2.040	26,800	58,600	85,400
DONOVAN, RICKARD J.	0007-0004-0002 1	208 MAIN ST	2.060	28,100	59,900	88,000
DOODY, DAVID A.	0003-0017-0000 1	107 MAIN ST	3.680	29,300	71,700	101,000

OWNER	PARCEL ID		LOCATION	ACRES	LAND	IMPROVEMENTS	TOTAL
DOODY, KREG S. & CHRISTINE M.	0004-0054-0002	1	13 BINNEY HILL	3.500	26,400	67,100	93,500
DOOLEY III, FRANCIS E.	0043-0001-0026	1	10 BLAKEVILLE	0.910	47,300	68,800	116,100
	0043-0002-0000	1	153 WOODBOUND	7.800	124,000	1,100	125,100
			(	8.710	171,300	69,900	241,200)
DOUBLEDAY, KAREN H. & JOHN E.	0027-0036-0000	1	223 MAIN ST	2.500	30,300	139,600	169,900
DOUCET, KEVIN J. EMOND, BRITTA	0002-0059-T043	1	15 COUNTRY RD	0.000		21,600	21,600
DOUCET, NORMAN D. & ANNE F.	0014-0011-0000	1	20 PARADISE IS	0.650	118,000	75,800	193,800
DOUGLAS, SCOTT & DEBRA A.	0003-0029-0005	1	140 MAIN ST	5.000	30,000	84,800	114,800
DOWLING, JOHN E. & JACQUELINE	0039-0016-0000	1	88 KIMBALL RD	0.120	29,200	64,300	93,500
DOWNEY FAMILY TRUST-3/24/93	0036-0002-0000	1	868 RTE 119	0.190	27,800	31,400	59,200
	0036-0009-0000	1	870 RTE 119	0.400	6,600		6,600
			(	0.590	34,400	31,400	65,800)
DOWNEY, TREVOR A. & CHERYL A.	0003-0047-0000	1	54 WELLINGTON	1.500	23,400	61,600	85,000
DOYLE, TIMOTHY E. & VICKI K.	0007-0086-0004	1	33 PERRY RD	5.660	32,300	70,700	103,000
DRAGO, PAUL J. & NANCY H.	0048-0060-0000	1	33 THAYER RD -	0.400	35,800	33,700	69,500
DRAPER ENERGY CO., INC	0031-0007-0000	1	572 RTE 119	2.760	105,300	149,300	254,600
DRIBAN, STANLEY & EDITH	0014-0019-0000	1	21 PARADISE IS	0.680	120,100	88,300	208,400
DROUIN, DAVID S. & HOLLY M.	0007-0057-0000	1	41 OLD NEW IPS	5.000	31,300	60,800	92,100
DUBE, ANDREW J. & BETTYANN	0005-0027-0000	1	3 PEARLY POND	0.110	6,500	21,000	27,500
	0005-0028-0000	1	5 PEARLY POND	0.190	7,700	4,200	11,900
			(	0.300	14,200	25,200	39,400)
DUBOIS, NELGA E.	0005-0002-0001	1	155 ABEL RD	5.600	29,500	59,200	88,700
DUBUSKE, LAWRENCE M.	0015-0029-0000	1	12 FOURTH ST	0.310	68,300	44,200	112,500
DUCHARME, DAREN G.	0017-0007-0000	1	45 COLBURN LAN	0.540	44,400		44,400
DUCHARME, DAVID L.	0017-0006-0001	1	49 COLBURN LAN	0.520	15,000	1,000	16,000
DUCHARME, GERALDINE	0017-0006-000A	1	COLBURN LANE	0.470	41,700		41,700
			(	0.990	56,700	1,000	57,700)
DUCHARME, LEO & GERALDINE M.	0014-0015-0000	1	28 PARADISE IS	0.400	98,400	90,000	188,400
DUDMAN, FRANK A.	0027-0012-0000	1	11 TODD HILL R	0.446	15,500	64,200	79,700
DUERIG, WILLIAM H.	0034-0015-0000	1	50 RED GATE LA	0.300	25,900	39,300	65,200
	0034-0043-0000	1	51 RED GATE LA	0.450	11,400		11,400
			(	0.750	37,300	39,300	76,600)
DUFAULT, GEORGE G. & CORINNE A	0015-0025-0000	1	11 FOURTH ST	0.120	7,500	39,400	46,900
	0015-0030-0000	1	10 FOURTH ST	0.180	55,000	55,600	110,600

OWNER	PARCEL ID		LOCATION	ACRES		LAND	IMPROVEMENTS	TOTAL
				(0.300		62,500	95,000	157,500)
DUFFY, KATHERINE	0002-0059-0002	1	256 MIDDLE WIN	5.100		24,900	90,600	115,500
DUFFY, PATRICK J. & REBECCA H.	0010-0029-01-1	1	603 RTE 202	5.510		30,200		30,200
	0010-0039-0001	1	44 COUNTY RD	0.250		14,300	36,300	50,600
				(5.760		44,500	36,300	80,800)
DUFFY, THOMAS	0002-0059-0003	1	90 RTE 202	112.000		297,000	285,400	582,400
DUMAINE, FREDERIC C. & PAULINE	0002-0005-0000	1	168 ROBBINS RD	2.750		30,600	69,600	100,200
DUNN, WILLIAM F. & LISA A.	0008-0007-01-1	1	86 NORTH ST	2.700		27,900	87,500	115,400
DUNSTAN, LYNDA ANN 1/3 & CATHE	0006-0049-0001	1	39 HUNT HILL R	16.300	cu	29,644	68,700	98,344
DUPLEASE, GEORGE E. & ROSALIE	0004-0017-0002	1	18 OLD ASHBURN	2.020		29,500	79,700	109,200
DUPRE, RICHARD C. & JEAN M.	0048-0074-0000	1	36 THAYER RD -	0.500		40,500	79,800	120,300
DURHAM, MARTIN I. & SHERRY D.	0004-0022-0009	1	22 SKYVIEW DR	2.270		29,900	75,200	105,100
DURLING, RUSSELL L. JR. & MARY	0007-0086-0005	1	27 PERRY RD	5.500		32,100	74,900	107,000
DURNAN, JAYMIE A. BRUNEAU, WEN	0046-0010-0000	1	26 FLORENCE RD	0.280		40,100	65,300	105,400
DUVAL, DAVID A. & MARY LOU	0002-0059-T099	1	16 MAPLE DR -	0.000			22,000	22,000
DUVERNAY, DAVID E. & RAE A.	0018-0010-0000	2	12 LAPHAM LANE	1.800		108,200	110,000	218,200
DWIRE IV, JESSE E.	0045-0106-0000	1	3 SPRUCE RD	0.450		11,300	24,500	35,800
DWYER, SEAN C. DWYER, MITCHELL	0005-0010-0003	1	75 ABEL RD	2.130		27,000	71,400	98,400
DYER, SAMUEL W.	0032-0011-0000	1	61 WEST MAIN S	1.000		28,600	95,900	124,500
DYER, STEPHEN W. DYER, KENNETH	0045-0059-0000	1	18 CHESTNUT RD	0.450		11,300	22,800	34,100
EANNUZZO, SALVATORE J.	0002-0059-T111	1	21 MAPLE DR -	0.000			25,000	25,000
EATON, HAL S.	0003-0006-0000	1	81 MAIN ST	16.000	cu	26,670	46,700	73,370
EBRAHIMIAN, SHAHZAD	0030-0030-0000	1	7 SANDY COVE D	0.380		31,900	35,200	67,100
ECKSTEIN, ALFRED & ANN	0040-0015-0000	1	33 PINE EDEN	0.170		29,100	19,800	48,900
EDDINGS, RIELY A.	0002-0059-T079	1	43 PARK DR - 3	0.000			17,400	17,400
EDDY, JOHN A. & LAURA C.	0003-0015-0007	1	15 DANFORTH RD	5.600		37,600	90,000	127,600
	0010-0046-0000	1	526 RTE 202	7.000		3,500		3,500
				(12.600		41,100	90,000	131,100)
EDWARDS, BRUCE R. & JUNE E.	0049-0011-0000	2	30 RFN - 426	0.750		94,500	180,500	275,000
EGELAND SR., DAVID C.	0005-0016-0001	1	30 ABEL RD	1.130		20,900	60,500	81,400
EICHNER JR., EDWARD J.	0006-0037-0000	1	12 MIDDLE WINC	1.230		23,700	44,200	67,900

OWNER	PARCEL ID		LOCATION	ACRES		LAND	IMPROVEMENTS	TOTAL
ELEFTHERIOU, HARRIET	0023-0006-0000	1	5 EAST MONOMON	2.240		27,200	78,200	105,400
	0031-0006-0000	1	580 RTE 119	3.420		107,500	131,400	238,900
			(	5.660		134,700	209,600	344,300)
ELLIS, MICHEL A. & SHEILA R.	0034-0021-0000	1	34 RED GATE LA	0.210		20,100	14,300	34,400
	0034-0022-0000	1	32 RED GATE LA	0.250		21,500	25,200	46,700
			(	0.460		41,600	39,500	81,100)
ELLIS, SCOTT & KATHLEEN	0002-0041-03-2	1	102 RAND RD	4.290		30,200	67,600	97,800
ELLSWORTH, LEE E. & CAROL B.	0047-0052-0000	1	1 SQUANTUM RD	0.230		27,700	26,700	54,400
ELLSWORTH, MICHAEL B.	0047-0011-0000	1	7 MARCEAU RD	0.150		24,000	21,000	45,000
EMELO, DEAN COULOMBE, CYNTHIA	0007-0002-0004	1	104 GODDARD RO	4.010		27,100	77,200	104,300
EMERSON, RUSSELL EMERSON,DON &	0049-0022-0000	1	26 RFN - 427	0.510		61,200	36,100	97,300
EMERY, EDWARD M. & NEVA M.	0011-0038-0001	1	66 SHAW HILL	0.920		19,200	71,500	90,700
ENGELBERT, CHANDRA	0011-0023-0000	1	80 SHERWIN HIL	22.000	cu	1,677		1,677
ENMAN, JOHN T.- REV.TRUST '95	0049-0020-0001	1	20 RFN - 427	1.250		87,900	155,700	243,600
EPPS, JR., FRANKLIN	0002-0059-T008	1	2 PARK DR - 31	0.000			25,800	25,800
ERIKSON, ALICE	0010-0021-0011	1	PINE EDEN	0.000			11,600	11,600
ERRAMILLI, SUDARSHAN & LAKSHMI	0035-0005-0000	1	42 KIMBALL RD	0.480		47,600	88,300	135,900
ESPOSITO, WILLIAM G. & MARY L.	0007-0084-0000	1	48 CONVERSVILL	5.000		31,300	84,100	115,400
ESTABROOK, GORDON D. & ALMA B.	0019-0016-0000	1	109 WELLINGTON	38.370	cu	32,873	87,200	120,073
	0019-0016-0003	1	113 WELLINGTON	1.370		20,300		20,300
	0019-0021-0000	1	LAKE MONOMONAC	0.120		24,400		24,400
			(	39.860		77,573	87,200	164,773)
EVANS, BRIAN K. & JODIE B.	0006-0052-0002	2	120 MIDDLE WIN	2.400		33,000	126,600	159,600
EVANS, MARK P.	0039-0011-0000	1	102 KIMBALL RD	0.260		54,000	83,500	137,500
EVERETT JR., CHARLES H. & LIND	0002-0031-0000	1	371 MIDDLE WIN	3.600		29,200	141,900	171,100
F.T.D. REVOCABLE TRUST C/O FRA	0003-0031-0000	1	121 WELLINGTON	11.200		33,300		33,300
FABIANO, GEORGE F. & GRACE A.	0004-0023-0001	1	RTE 119	156.000	cu	18,950		18,950
	0015-0038-0000	1	189 EAST MONOM	0.220		65,700	79,100	144,800
			(	156.220		84,650	79,100	163,750)
FALCONE JR., JOHN L. & ELIZABE	0045-0033-0000	1	WEST WOODMERE	0.080		2,600		2,600
	0045-0034-0000	1	WEST WOODMERE	0.110		3,300		3,300
	0045-0035-0000	1	WEST WOODMERE	0.140		3,500		3,500
	0045-0036-0000	1	WEST WOODMERE	0.050		1,600		1,600
	0045-0037-0000	1	WEST WOODMERE	0.040		1,300		1,300
	0045-0038-0000	1	CONTOOCOOK LAK	0.040		6,000		6,000
	0045-0039-0000	1	51 CHESTNUT RD	0.400		47,700	41,100	88,800

OWNER	PARCEL ID		LOCATION	ACRES		LAND	IMPROVEMENTS	TOTAL
	0045-0040-0000	1	49 CHESTNUT RD	0.430		5,500		5,500
	0045-0041-0000	1	47 CHESTNUT RD	0.450		5,700		5,700
	0045-0042-0000	1	WEST WOODMERE	0.450		5,700		5,700
			(	2.190		82,900	41,100	124,000)
FANCIULLO, JOSEPH K. & ELAINE	0014-0002-0000	1	27 MONOMONAC T	0.560		12,600	18,500	31,100
FANELLI, MARK	0004-0038-0000	1	123 RTE 119	31.380	cu	98,575		98,575
FARMER, J. FORBES & MARABETH M	0004-0002-0001	1	148 OLD ASHBUR	5.600		24,700		24,700
	0004-0002-0002	1	156 OLD ASHBUR	4.970		28,600	82,700	111,300
			(	10.570		53,300	82,700	136,000)
FARO, SALVATORE P. & LORRANIE	0015-0039-0000	1	187 EAST MONOM	0.250		74,400	75,800	150,200
FARR, WILLIAM H. & VIRGINIA M.	0007-0033-0000	1	10 PINE TERRAC	0.460		14,300	59,800	74,100
FARRAR, ROBERT & BARBARA	0002-0059-T094	1	26 MAPLE DR -	0.000			22,000	22,000
FAULKENHAM, CRAIG S. & DIANE L	0023-0001-0018	1	31 SWAN POINT	1.070		25,600	67,900	93,500
FEDORKA, DENNIS M. & KATHERINE	0002-0041-3-52	1	80 RAND RD	6.500		24,500	81,900	106,400
FERGUSON SR., DAVID R.	0006-0091-0006	1	10 LORD BROOK	2.100		29,700	78,200	107,900
	0007-0026-0006	1	77 BIRCH DR	1.010		22,100	64,800	86,900
			(	3.110		51,800	143,000	194,800)
FERWERDA, BERNICE B. & MARTING	0034-0010-0000	1	64 RED GATE LA	0.790		48,300	84,900	133,200
FEYRER, TODD E. & JENNIFER L.	0023-0001-0031	1	22 TICO RD	1.920		32,800	80,600	113,400
FILES, AMY M. FILES, M.	0005-0026-0000	1	1 PEARLY POND	0.120		6,700	13,000	19,700
FINCH, HENRY J. & HELEN J.	0001-0005-0000	1	209 ROBBINS RD	8.600	cu	1,156		1,156
	0001-0005-0001	1	201 ROBBINS RD	2.100	cu	282		282
	0001-0005-0002	1	215 ROBBINS RD	4.300	cu	578		578
FINCH, DOUGLAS	0001-0014-0001	1	228 RAND RD	11.000	cu	1,479		1,479
& HELEN J.	0010-0021-0018	1	PINE EDEN	0.000			10,400	10,400
			(	26.000		3,495	10,400	13,895)
FINCH, WILLIAM & MARGARET	0007-0006-0000	1	41 GODDARD RD	2.640		42,300	82,700	125,000
FINDLAY, WALLACE & GERALDIND W	0020-0003-0000	1	101 EAST MONOM	4.400		183,800	71,200	255,000
FINETHY, ROBERT W.	0005-0010-0001	1	91 ABEL RD	18.800		49,600	64,100	113,700
FINKENBEINER INC, G.	0004-0008-0000	1	95 OLD ASHBURN	14.000		38,500	38,700	77,200
FINLEY, DONALD R. & SEGRID	0043-0001-0007	1	29 JOWDERS COV	0.930		95,500	70,100	165,600
FINLEY, SCOTT C. JOAQUIN, AMY	0027-0007-0000	1	255 MAIN ST	0.250		18,000	94,000	112,000
FIRST ANDOVER CORP. C/O KNUTSO	0045-0008-0000	1	50 LOOP RD	0.620		32,800	42,000	74,800
FIRST CONGREGATIONAL CHURCH &	0028-0007-0000	1	282 MAIN ST	6.500		44,800	88,900	133,700
FISH, GEORGE C. ESTATE & MINNI	0026-0014-0000	1	36 EAST MAIN S	1.400		26,600	33,100	59,700

OWNER	PARCEL ID		LOCATION	ACRES		LAND	IMPROVEMENTS	TOTAL
FISHER, CLARE B. FISHER,NOEL F	0010-0021-0005	1	PINE EDEN	0.000			13,100	13,100
FISHER, R. WILLIAM & SALLY	0043-0001-0021	1	19 BLAKEVILLE	1.060		89,800	86,100	175,900
FISHER, WILLIAM H. & MARY LOUI	0017-0014-0000	1	7 LACHANCE CIR	0.470		84,700	41,100	125,800
FISK, CHARLENE T.	0004-0048-0000	1	95 RTE 119	0.340		13,400	57,700	71,100
FLAGG, DOROTHY A.	0027-0024-0000	1	2 GODDARD RD	0.250		15,000	39,700	54,700
FLAGG, JONATHAN G. & DIANE L.	0005-0016-0000	1	14 ABEL RD	2.610		27,700	60,300	88,000
FLANAGAN, THOMAS J. TRUSTEE OF	0045-0005-0000	1	6 LAKE RD	0.340		24,700	40,800	65,500
FLETCHER, AILEEN A.	0014-0038-0000	1	52 LACHANCE CI	0.620		13,100		13,100
	0014-0045-0000	1	51 LACHANCE CI	0.700		103,300	40,000	143,300
			(	1.320		116,400	40,000	156,400)
FLETCHER, RALPH & ETHEL, ESTAT	0004-0053-0000	1	31 RTE 119	0.460		15,700	57,700	73,400
FLORENCE, ROBIN L.	0017-0001-0001	1	83 HUBBARD HIL	2.140		27,000	53,300	80,300
FLUET, CAROL	0044-0004-0000	1	19 LAKE RD	0.400		53,700	27,700	81,400
FLUET, JEFFREY E. & AMY	0045-0002-0000	1	LITTLE MICHIGA	0.380		10,400		10,400
FOELEY, ROGER R. & SOLVEIG S.	0003-0046-0000	1	170 GODDARD RD	2.500		24,900	12,500	37,400
FOGG, EVELYN R.	0006-0018-0000	2	741 RTE 119	14.600		392,800	345,100	737,900
	0006-0019-0000	1	749 RTE 119	20.000		61,000		61,000
	0032-0012-0000	1	722 RTE 119	8.000		46,900	68,100	115,000
	0035-0003-0000	1	46 KIMBALL RD	0.330		42,100	12,300	54,400
			(	42.930		542,800	425,500	968,300)
FOGG, TERENCE J. & JUDITH A.	0002-0010-0004	1	60 ROBBINS RD	5.000		31,300	101,000	132,300
FOLEY, CYNTHIA G.	0002-0065-0000	1	340 MIDDLE WIN	18.140	cu	25,679	17,500	43,179
FOLSOM, PHILIP A. & JANUARY	0039-0024-0000	1	72 KIMBALL RD	0.260		43,200	35,400	78,600
FORD, CYNTHIA	0003-0066-0000	1	10 BUSH HILL R	8.000		28,000		28,000
FORD, RICHARD A.	0025-0019-0000	2	26 NORTH ST	7.000		45,000	44,200	89,200
& CYNTHIA	0025-0019-0001	1	16 NORTH ST	0.800		1,400		1,400
	0025-0023-0000	1	12 EAST MAIN S	0.640		20,200	30,400	50,600
			(	8.440		66,600	74,600	141,200)
FOREST, GEORGIANNA GEMBORYS, F	0002-0059-T010	1	11 SUNSET RD -	0.000			17,600	17,600
FORREST, MARTIN A.	0043-0001-0008	1	30 JOWDERS COV	0.960		97,000	38,200	135,200
FORREST, ROBERT H.	0034-0018-0000	1	40 RED GATE LA	1.140		56,600	20,800	77,400
FORREST, RUTH	0034-0016-0000	1	48 RED GATE LA	0.320		26,700	15,100	41,800
FORRY, DAVID L. & KATHRYN C.	0011-0032-0000	1	299 CATHEDRAL	2.100		3,200		3,200

OWNER	PARCEL ID	LOCATION	ACRES		LAND	IMPROVEMENTS	TOTAL
FORTE, DORIS L.	0014-0014-0000 1	26 PARADISE IS	0.500		111,400	58,300	169,700
FORTE, RICHARD A. & LYNN A.	0029-0002-0000 1	35 BUTTERFIELD	8.000		33,100	122,000	155,100
FOSTER, DAVID A.	0004-0012-0000 1	95 WEATHERBEE	18.000	cu	33,947	29,000	62,947
	0004-0014-0000 2	53 OLD ASHBURN	36.600	cu	53,383	96,700	150,083
	0004-0018-0000 1	11 OLD ASHBURN	2.500		27,600	71,200	98,800
	0004-0020-0000 2	225 RTE 119	9.000		36,900	94,400	131,300
	0004-0057-0000 1	97 WEATHERBEE	5.560		22,000		22,000
		(	71.660		173,830	291,300	465,130)
FOUGERE, DANIEL J.	0019-0008-0000 1	22 COOT BAY -	0.250		64,500	85,300	149,800
FOURNIER, RONALD J. & CAROL MA	0037-0022-0003 1	449 RTE 202	1.060		50,500	88,400	138,900
FRANCOEUR, JAMES & PATRICIA	0014-0035-0000 1	62 LACHANCE CI	0.780		8,000		8,000
	0014-0050-0000 1	61 LACHANCE CI	0.410		78,500	77,200	155,700
		(	1.190		86,500	77,200	163,700)
FRANKLIN PIERCE COLLEGE	0005-0036-0000 1	857 RTE 119	27.000	cu	766		766
	0006-0009-0000 1	25 THOMAS RD	1.200		34,200		34,200
	0006-0010-0000 1	24 THOMAS RD	3.750		57,300		57,300
	0006-0025-0000 1	807 RTE 119	200.000	cu	40,417		40,417
	0006-0026-03-1 1	HAMPSHIRE CRT	1.320		22,000		22,000
	0006-0026-3-15 4	HAMPSHIRE CRT	12.337		128,100	1,024,200	1,152,300
	0009-0010-0000 1	171 MOUNTAIN R	7.000		43,000	91,300	134,300
	0009-0020-0000 33	170 MOUNTAIN R	402.000	cu	1,238,864	19,737,800	20,976,664
	0010-0011-0000 1	MOUNTAIN RD	80.000	cu	107,632		107,632
	0010-0012-0000 1	10 COLLEGE RD	45.000	cu	108,601		108,601
	0010-0013-0000 3	50 COLLEGE RD	30.000		109,900	438,000	547,900
	0010-0016-0000 1	89 MOUNTAIN RD	16.000		56,000		56,000
	0010-0017-0000 1	141 MOUNTAIN R	104.000		102,400	289,500	391,900
	0010-0018-0000 1	106 MOUNTAIN R	29.000	cu	1,830		1,830
	0036-0004-0000 1	20 COLLEGE RD	1.250		27,200	168,000	195,200
	0039-0040-0000 1	54 COLLEGE RD	0.540		49,100		49,100
		(	960.397		2,127,310	21,748,800	23,876,110)
FRANKS, GARY M. & ANNETTE R.	0011-0011-0001 1	87 CATHEDRAL R	1.090		20,600	61,200	81,800
FRASER, WILLIAM K. GAUTREAU, B	0036-0003-0000 1	860 RTE 119	2.250		80,800	77,700	158,500
FREDA, NICHOLAS F. & CYNTHIA L	0028-0012-0000 1	19 BUTTERFIELD	1.040		26,400	81,300	107,700
FREDERICK III, JEROME W. & THE	0024-0012-0002 1	5 FARRAR RD	1.600		24,100	62,400	86,500
FREDERICK, JAMES W. BIRDSY, JO	0045-0092-0000 1	WOODMERE	0.060		2,000		2,000
	0046-0042-0000 1	200 WOODBOUND	0.720		17,200	75,600	92,800
		(	0.780		19,200	75,600	94,800)
FRENCH, DAVID C. & DEBORAH L.	0006-0031-0003 1	ELMI DR	3.800		29,500	123,000	152,500
	0006-0080-0000 1	640 RTE 119	10.000		15,000		15,000
		(	13.800		44,500	123,000	167,500)
FRENCH, HOWARD L. & SHIRLEY AN	0005-0038-0000 1	40 FRENCH FARM	194.000	cu	25,185		25,185
FRENCH, SCOTT F. & RITA L.	0047-0002-0000 1	1 MONADNOCK RD	0.750		3,900		3,900

OWNER	PARCEL ID		LOCATION	ACRES		LAND	IMPROVEMENTS	TOTAL
	0047-0007-0000	1	25 MARCEAU RD	0.570		21,200	2,300	23,500
	0047-0008-0000	1	23 MARCEAU RD	0.270		1,000		1,000
			(	1.590		26,100	2,300	28,400)
FRENCH, STEVEN P. & ALICE M.	0028-0015-0000	1	31 PAYSON HILL	1.100		29,600	37,200	66,800
FREY, WILLIAM C. & RUTH D.	0008-0018-0000	1	46 CANDLELIGHT	3.000		28,300	89,700	118,000
FRIEDRICH, THE MARY E REVOCABL	0040-0010-0000	1	38 PINE EDEN	0.460		35,400	34,000	69,400
FRYKLUND, CARL & SHIRLEY	0039-0037-0002	1	33 COLLEGE RD	1.580		90,900	38,200	129,100
FULLER, LIANNE P. & BURNS, JEF	0006-0049-0004	1	53 HUNT HILL R	1.780		25,300	73,500	98,800
GAGNON, ANDRE L. & NANCY	0007-0062-0000	1	29 CUTTER HILL	2.840		28,100	83,400	111,500
GAGNON, EDWARD N. & MARTHA S.	0010-0038-0000	1	32 COUNTY RD	3.440		55,100	73,200	128,300
GAGNON, MARLENE A.	0007-0070-0000	1	441 RTE 119	3.000		16,300	38,400	54,700
	0007-0073-0000	1	434 RTE 119	0.730		8,700		8,700
			(	3.730		25,000	38,400	63,400)
GAGNON, MAURICE R. & BARBARA R	0004-0016-0000	2	33 OLD ASHBURN	4.000		29,800	85,000	114,800
GALLANT III, WALTER B.	0008-0017-0000	1	35 CANDLELIGHT	3.000		28,300	76,800	105,100
GANLEY, THOMAS F. & MARJORY E.	0003-0004-0002	1	111 MAIN ST	2.000		26,800	61,100	87,900
	0019-0012-0000	1	16 COLBURN LAN	0.230		27,700	42,600	70,300
			(	2.230		54,500	103,700	158,200)
GANOE, JAMES & CHRISTINE	0007-0026-0013	1	75 BIRCH DR	1.600		26,500	61,900	88,400
GAOUETTE, DAVID M. & VICTORIA	0010-0047-0012	1	26 FOX RUN LAN	2.300		30,000	79,600	109,600
GAPP, STEPHEN D. CROMWELL-GAPP	0007-0026-0050	1	12 BIRCH DR	0.990		21,900	76,700	98,600
GARCIA, FRANK P. & ROSE M.	0039-0017-0000	1	84 KIMBALL RD	0.400		66,300	44,400	110,700
GARCIA, RAYMOND	0014-0009-0000	1	16 PARADISE IS	0.480		106,400	75,600	182,000
GARDNER, RICHARD M. & MARIE A.	0008-0008-0003	1	128 NORTH ST	2.000		26,800	53,600	80,400
GARLAND, MATTHEW & CATHERINE A	0007-0026-0051	1	15 EMERSON LAN	1.130		20,700	1,500	22,200
	0007-0026-0052	1	13 EMERSON LAN	1.660		26,900	77,400	104,300
			(	2.790		47,600	78,900	126,500)
GARNEAU, EDWARD J. & PATRICIA	0027-0011-02-2	1	25 TODD HILL R	2.040		26,600		26,600
GAUTHIER, ALFRED P. & CAROL A.	0050-0002-0000	1	947 RTE 119	3.240		28,700	105,400	134,100
GAUTHIER, DARRYL D. HOLOMBO, J	0006-0071-0003	1	29 FITZGERALD	6.000	cu	26,034	132,100	158,134
GAUTHIER, GORDON H. & KAREN L.	0006-0049-0003	1	55 HUNT HILL R	2.070		26,900	54,900	81,800
GAUTHIER, NANCY I. f/k/a NANCY	0006-0021-0000	1	771 RTE 119	2.200		27,000	35,000	62,000
GAUTHIER, STEVEN R.	0050-0050-0000	1	931 RTE 119	2.570		27,700	70,600	98,300

OWNER	PARCEL ID		LOCATION	ACRES		LAND	IMPROVEMENTS	TOTAL
GAVRIN, EDWARD S.	0008-0033-0000	1	70 PORTER HILL	22.000		38,200		38,200
GEBO, LORRAINE Z. & DANIEL T.	0005-0010-000A	1	95 ABEL RD	24.000		26,400		26,400
	0005-0010-000B	1	101 ABEL RD	9.000		31,500	74,600	106,100
			(	33.000		57,900	74,600	132,500)
GEIGER, MARK J. & KELEN K.	0045-0114-0000	1	15 FLORENCE RD	0.450		11,300	63,000	74,300
	0045-0116-0000	1	28 SPRUCE RD	0.180		16,900		16,900
			(	0.630		28,200	63,000	91,200)
GELBER, RICHARD D. & SHARI	0018-0011-0000	1	8 LAPHAM LANE	0.650		99,000	100,500	199,500
GENOVESE, RICHARD	0014-0037-0000	1	56 LACHANCE CI	0.620		13,100		13,100
GENOVESE, RICHARD E HULL JR.,	0038-0001-0000	1	438 RTE 202	0.600		23,700	85,100	108,800
GENOVESE, RICHARD E.	0014-0046-0000	1	53 LACHANCE CI	0.205		17,700		17,700
GENOVESE-CRAMM, BARBARA	0014-0047-0000	1	55 LACHANCE CI	0.750		102,400	51,400	153,800
GENTES, VIVIAN L.	0017-0001-0002	1	81 HUBBARD HIL	1.780		25,300	59,800	85,100
GENTILE, DEBRA	0033-0016-0000	1	13 WEST MAIN S	2.750		36,500	50,900	87,400
GEORGE, EILEEN GORSKI	0002-0024-0000	1	112 OLD DANFOR	24.000	cu	15,288	20,600	35,888
GERBRANDS, CATHY N.	0015-0018-0000	1	24 FOURTH ST	0.310		68,300	94,200	162,500
GERBRANDS, RALPH H. & MARY A.	0015-0019-0000	1	22 FOURTH ST	0.330		70,300	33,800	104,100
GERDES, WALTER H. & SARAH S.	0043-0001-0020	1	17 BLAKEVILLE	0.870		72,000	51,400	123,400
GERMANA, ELAINE	0027-0011-02-3	1	TODD HILL ROAD	2.000		26,500		26,500
GIARD, LEO A. & RACHEL E.	0007-0049-0004	1	106 OLD NEW IP	3.180		28,600	66,300	94,900
GIBBONS, TERENCE C. & SCHIED,	0012-0002-0000	1	281 OLD NEW IP	2.810		25,300	98,600	123,900
GIFFORD, ALAN J.	0020-0011-0000	1	85 EAST MONOMO	0.560		95,900	40,800	136,700
GILMORE JR., LEWIS D. & MARY G	0006-0030-0000	1	701 RTE 119	14.000	cu	1,763		1,763
	0033-0025-0000	2	W. MAIN ST	7.080		50,900	125,000	175,900
			(	21.080		52,663	125,000	177,663)
GILMORE, CHRISTOPHER & KARI	0033-0025-0001	1	W. MAIN ST	0.320		19,300	57,100	76,400
GISH, LYLE L. & PHYLLIS E.	0006-0079-0000	1	636 RTE 119	2.500		27,600	41,900	69,500
GISH, THOMAS L. & KATHY L.	0006-0035-0002	1	656 RTE 119	2.500		27,600	70,500	98,100
GIVEN, JOHN P. & JODIE ANN	0045-0021-0000	1	57 LOOP RD	0.510		30,600	34,000	64,600
GLEASON, WAYNE WILDER, KATHLEE	0006-0091-0003	1	30 LORD BROOK	8.300		33,100	105,800	138,900
GODDARD JR., ROLAND C. & LORRA	0007-0001-0001	1	GODDARD RD	6.300		31,000		31,000
	0028-0014-0000	1	27 PAYSON HILL	1.070		29,300	78,400	107,700

OWNER	PARCEL ID		LOCATION		ACRES		LAND	IMPROVEMENTS	TOTAL
				(	7.370		60,300	78,400	138,700)
GODDARD SR., ROLAND C. & ANNA	0007-0001-0000	1	75 GODDARD RD		6.800		31,800	65,500	97,300
	0007-0002-0003	1	86 GODDARD RD		12.700		34,700		34,700
				(	19.500		66,500	65,500	132,000)
GODDARD, CHARLES S. & LINDA L.	0007-0002-0002	1	80 GODDARD RD		2.500		27,600	75,000	102,600
GODDARD, EARL R. & LAURA J.	0007-0001-0002	1	69 GODDARD RD		7.000		56,200	68,000	124,200
GOGUEN, GERARD & JACQUELINE	0002-0059-T038	1	5 COUNTRY RD -		0.000			25,300	25,300
GOKEY, DONALD W. & DEBORAH G.	0001-0008-0000	1	159 ROBBINS RD		9.000		34,200	80,600	114,800
GOLISANO, ARMANDO	0003-0075-0000	1	28 EAST MONOMO		20.920	cu	31,567	125,400	156,967
GOODALL, ROBERT E. & JOAN C.	0002-041A-0000	1	249 MIDDLE WIN		38.000	cu	5,107		5,107
	0002-041A-0001	1	257 MIDDLE WIN		1.600		24,100	92,200	116,300
	0002-041A-0002	1	255 MIDDLE WIN		1.520		21,200		21,200
	0002-041A-0003	1	251 MIDDLE WIN		1.520		21,200		21,200
				(	42.640		71,607	92,200	163,807)
GOODNOW, SHAROLYN A. & WARNER,	0003-0028-0000	1	143 MAIN ST		0.840		18,400	63,100	81,500
GOODRIDGE, PAUL A. & ALICE L.	0008-0020-0000	1	20 CROSS ST		2.491		24,800	96,700	121,500
GOODWIN JR., CHARLES W. & BARB	0007-0091-0000	1	84 PERRY RD		26.000	cu	30,032	68,500	98,532
GOODWIN, JOHN E. & NANCY C.	0002-0001-0000	1	222 ROBBINS RD		2.000		25,500	58,300	83,800
GORDON, BRUCE A. & IRENE M.	0027-0033-0000	1	13 LORD BROOK		1.380		24,800	61,300	86,100
GORDON, PETER U. ESTATE & JANE	0033-0014-0001	1	10 WEST MAIN S		2.500		36,000	76,700	112,700
GORMAN, JASON	0001-0011-0004	1	55 SUNRIDGE RD		3.800		29,200		29,200
	0002-0042-0002	1	61 RAND RD		7.000		74,000		74,000
				(	10.800		103,200	0	103,200)
GOSLING, JOSEPH F. & MARJORIE	0007-0058-0000	1	34 OLD NEW IPS		5.700		32,400	81,200	113,600
GOSSELIN, PAULINE T. & BERTA V	0002-0014-0002	1	155 RAND RD		4.800		17,800	74,700	92,500
GOUDREAU, ALBERT O. & LUCILLE	0014-0027-0000	1	22 MONOMONAC T		0.520		88,200	58,600	146,800
GOUNDRY, ROBERT A. TRUSTEE THE	0009-0012-0000	1	279 MOUNTAIN R		57.000	cu	53,639	153,500	207,139
	0009-0016-0000	1	300 MOUNTAIN R		106.500	cu	4,844		4,844
				(	163.500		58,483	153,500	211,983)
GOUSLIN, ADELBERT W. & DORIS E	0002-0059-T080	1	45 PARK DR - 3		0.000			24,200	24,200
GRAHAM, GLEN D.& NORMA G. C/O	0007-0028-0000	1	206 OLD NEW IP		18.000		34,800		34,800
GRAINGER, LEONA M. & JOSEPH F.	0043-0001-0022	1	22 BLAKEVILLE		0.920		89,800	87,100	176,900
GRASON, RUFUS L. & SHARON P.	0006-0003-0000	1	107 THOMAS RD		6.000		28,300	4,800	33,100
& EDNA B.	0019-0034-0000	1	33 CONIFER RD		3.250		131,600	99,800	231,400
				(	9.250		159,900	104,600	264,500)
GRAVEL, RICHARD D. & SUZANNE	0002-0059-T001	1	2 SUNSET RD -		0.000			26,600	26,600

OWNER	PARCEL ID		LOCATION	ACRES		LAND	IMPROVEMENTS	TOTAL
GRAVES, GLEN H. & BETSY L.	0006-0092-0002	1	209 MAIN ST	5.100		34,200	83,100	117,300
GRAY, BRADFORD F. STEPHEN W. G	0021-0003-0000	1	49 CONIFER RD	0.220		76,600	47,400	124,000
GRAY, DAVID & SUSAN	0006-0031-0001	1	ELMI DR	4.500		27,900		27,900
	0006-0031-0002	1	ELMI DR	7.900		33,000	96,700	129,700
				(12.400		60,900	96,700	157,600)
GRAY, JOHN H. & MARIA LOURDES	0013-0026-0000	1	15 DOLLY LANE	3.600		89,500	72,400	161,900
GREAVES, MICHAEL D. & MARILYN	0021-0010-0000	1	10 BLUEBERRY L	0.270		64,200	28,700	92,900
GREENSPAN, PETER T. & BARBARA	0017-0010-0000	1	102 HUBBARD HI	0.930		113,700	60,700	174,400
GREGORY, ELIZABETH	0010-0035-0000	1	582 RTE 202	5.000		30,300	21,100	51,400
GREGORY, FRANCINE G.	0045-0109-0000	1	193 WOODBOUND	0.100		4,000		4,000
	0045-0110-0000	1	1 FLORENCE RD	0.450		11,300	69,600	80,900
				(0.550		15,300	69,600	84,900)
GREGORY, GEORGE W. & JEAN L.	0045-0068-0000	1	20 CHESTNUT RD	0.450		6,300		6,300
GRENIER, MAURICE J. & TERESITA	0001-0017-0001	1	95 ROBBINS RD	1.500		18,500	69,800	88,300
GRIER, JAMES R. & SHARON L.	0046-0008-0000	1	22 FLORENCE RD	0.300		9,200	80,600	89,800
	0046-0009-0000	1	24 FLORENCE RD	0.060		8,800		8,800
				(0.360		18,000	80,600	98,600)
GRIFFIN, ALLEN F. & CLAIRE M.	0026-0015-0000	1	38 EAST MAIN S	0.670		18,600	66,600	85,200
GRIFFIN, KEITH F. & BRENDA J.	0005-0016-0003	1	26 ABEL RD	2.320		27,300	64,500	91,800
GROEZINGER, HARRY & PHYLLIS A.	0010-0023-0000	1	53 OLD JAFFREY	5.400	cu	1,521		1,521
	0010-0023-0001	1	57 OLD JAFFREY	3.000	cu	1,059		1,059
	0010-0027-0001	1	62 OLD JAFFREY	17.000	cu	26,341	95,400	121,741
				(25.400		28,921	95,400	124,321)
GROGAN, WILLIAM J.	0006-0041-0000	1	48 MIDDLE WINC	0.660		18,300	61,600	79,900
GROPHEAR, DIANE	0023-0001-0012	1	43 SWAN POINT	0.600		20,000	36,900	56,900
GRUBIS, JOHN R. & SUSAN J.	0029-0007-0001	1	527 RTE 119	2.300		27,300	62,700	90,000
GRUMMON,LOUISE	0011-0028-0000	1	143 SHERWIN HI	2.000	cu	269		269
GUAL, ROBERT F. & WENDY J.	0045-0031-000A	1	17 LAKE RD	0.260		43,700	68,100	111,800
GUPTILL, ARTHUR & CHRISTINE A.	0003-0004-04-2	1	77 MAIN ST	2.490		24,600	75,300	99,900
GUPTILL, WILLIAM S. & NANCY M.	0043-0001-0025	1	14 BLAKEVILLE	0.950		48,300	56,400	104,700
GUTTERIDGE JR., DOUGLAS H.	0025-0011-0000	1	8 FIELDSTONE L	27.900	cu	42,114	144,400	186,514
GUTTERIDGE SR., DOUGLAS H. & J	0025-0020-0000	1	2 EAST MAIN ST	1.330		22,200	101,100	123,300
GUTTERIDGE, ANDREW H.	0004-0024-0000	1	300 RTE 119	13.710	cu	39,874	4,500	44,374

OWNER	PARCEL ID		LOCATION	ACRES		LAND	IMPROVEMENTS	TOTAL
GUY, ROBERT & BETTY J.TRUSTEES	0006-0072-0001	1	23 FITZGERALD	1.600		24,100	65,300	89,400
GUYETTE, BEVERLY	0002-0059-T035	1	7 PARK DR - 37	0.000			15,200	15,200
HAASE, STEVEN	0045-0011-0000	1	16 PULASKI DR	0.630		66,000	36,600	102,600
HADAWAY, DAVID B.	0027-0003-0000	1	245 MAIN ST	0.420		18,300	56,200	74,500
HAGEMEYER, MARK C/O FOUR STAR	0006-049B-0000	1	270 RTE 202	17.700		202,500	521,100	723,600
HAGSTROM, RONALD J. & JILL L.	0023-0001-0002	1	11 MILLER AVE	0.900		21,400	64,200	85,600
HAGWOOD, ROBERT S.	0015-0007-0000	1	39 FOURTH ST	0.700		45,900	73,200	119,100
HAKALA, A. WILLIAM & LINDA C.	0010-0019-02-2	1	MOUNTAIN RD	3.063		23,300		23,300
HAKALA, SCOTT & INA	0006-0081-0003	1	BUTTERNUT DR	6.900		33,100	126,100	159,200
HALBEDEL, BRAIN C. & EUNICE H.	0016-0005-0000	1	60 HUBBARD HIL	3.340		35,800	55,900	91,700
HALL, BRUCE W.	0006-0075-0000	1	630 RTE 119	3.000		28,300		28,300
	0006-0076-0000	1	347 MAIN ST	1.120		25,200	72,000	97,200
& VICTORIA S.	0010-0007-0002	1	WOODBOUND ROAD	4.088		24,500		24,500
			(	8.208		78,000	72,000	150,000)
HALLIDAY, TIMOTHY & ANNE M.	0003-0004-0007	1	4 MAIN ST	1.200		38,000	68,400	106,400
	0003-0008-0004	1	14 HUGHGILL RD	17.170	cu	54,166	112,100	166,266
	0003-0008-05-1	1	MAIN ST	44.890	cu	20,033		20,033
	0003-0008-05-2	1	MAIN ST	2.050		24,200		24,200
	0003-0008-05-3	1	MAIN ST	2.050		26,900		26,900
			(	67.360		163,299	180,500	343,799)
HALLOCK, GEORGIE A.	0045-0053-0000	1	21 CHESTNUT RD	0.450		11,300	25,000	36,300
HALLOCK, JAMES N. & GEORGIE A.	0045-0045-0000	1	43 CHESTNUT RD	0.450		5,700		5,700
HAMILTON, ROBERT A. & RONIELE	0018-0020-0000	1	130 EAST MONOM	1.500		23,400	70,000	93,400
HAMMERSTROM, ROBERT A. & NANCY	0010-0027-02-1	1	15 HIGHLAND DR	0.985		21,800	74,400	96,200
HAMOLSKY, DAVID J. & TINA L.	0003-0015-0009	1	29 DANFORTH RD	5.000		31,300	55,400	86,700
HAMPSHIRE COUNTRY SCHOOL	0004-0029-0000	1	64 HAMPSHIRE R	19.800	cu	1,352		1,352
	0004-0029-0001	1	80 HAMPSHIRE R	14.000	cu	956		956
	0004-0030-0000	3	104 HAMPSHIRE	0.000			432,700	432,700
	0004-0030-000A	2	104 HAMPSHIRE	212.000	cu	114,568	117,300	231,868
	0008-0036-0000	6	122 HAMPSHIRE	189.000		93,946	1,176,000	1,269,946
	0008-0037-0003	1	150 BANCROFT R	17.800	cu	1,215		1,215
	0008-0037-0004	1	173 BANCROFT R	19.400	cu	1,325		1,325
	0008-0037-0005	1	100 HAMPSHIRE	64.600	cu	33,561	100	33,661
			(	536.600		246,923	1,726,100	1,973,023)
HANNAFORD BROS. ATTN; REAL EST	0006-0099-0000	1	233 RTE 202	16.626		676,200	2,787,100	3,463,300
HANNON, JANE	0023-0002-0000	1	11 SWAN POINT	1.960		26,500	69,500	96,000
HANNON, JOSEPH DEMPSEY	0023-0002-0001	1	17 SWAN POINT	2.000		24,100		24,100

OWNER	PARCEL ID		LOCATION	ACRES		LAND	IMPROVEMENTS	TOTAL
HANNU, DAVID E. & MARILYN R.	0008-0007-0003	1	16 WALLACE RD	3.200		28,600	57,700	86,300
HANNU, DENNIS & MIRIAM	0011-0038-02-2	1	OLD NEW IPSWIC	2.177		24,300		24,300
HANNU, GLEN H. & KELLEY B.	0007-0093-01-B	1	75 NORTH ST	2.100		27,000	86,500	113,500
HANNU, JOEL & AMY	0027-0026-0003	1	222 MAIN ST	1.550		26,100	49,200	75,300
HANNU, KEITH & GRACE	0002-0059-T022	1	22 PARK DR - 3	0.000			22,700	22,700
HANNU, ROGER	0006-0053-0002	1	94 MIDDLE WINC	5.210		47,600	93,100	140,700
HANSEN, ELMER S.	0037-0005-0000	1	30 MOUNTAIN RD	0.860		71,600	33,800	105,400
HANSEN, RICHARD - TRUSTEE ERIC	0049-0016-0000	1	20 RFN - 426	0.110		22,100	37,400	59,500
	0049-0017-0000	1	18 RFN - 427	0.220		18,200		18,200
			(	0.330		40,300	37,400	77,700)
HANSEN, RONALD & TINA	0007-0078-0001	1	410 RTE 119	8.910		34,100	41,900	76,000
	0010-0021-0007	1	PINE EDEN	0.000			5,100	5,100
			(	8.910		34,100	47,000	81,100)
HANSEN, RONALD G.; PETER N. HA	0040-0009-0000	1	40 PINE EDEN	0.370		30,300		30,300
	0040-0018-0000	1	39 PINE EDEN	0.500		47,300	35,400	82,700
			(	0.870		77,600	35,400	113,000)
HANSON, MAUREEN A.	0010-0021-0021	1	44 PINE EDEN	0.000			19,900	19,900
HAPPICH, ADA	0023-0001-0029	1	32 TICO RD	1.590		30,000	60,700	90,700
HARDING, KENNETH W. & SANDRA P	0006-0053-0003	1	104 MIDDLE WIN	10.000		52,600	104,500	157,100
HARDY, BRADLEY A. & DEBRA J.	0007-0046-0000	1	143 OLD NEW IP	1.200		21,400	53,600	75,000
HARDY, NORMAN M. & LINDA A.	0003-0001-0001	2	1 RTE 202	2.100		62,700	123,000	185,700
	0013-0001-0000	2	RTE 202	1.250		292,000	68,800	360,800
			(	3.350		354,700	191,800	546,500)
HARMON, IDAMAE	0002-0071-0001	1	350 MIDDLE WIN	18.844	cu	25,731	72,200	97,931
HARPER, WILLIAM L. & MARYANN B	0001-0011-0010	1	82 SUNRIDGE RD	3.000		31,000	153,100	184,100
HARPER, WILLIAM L. TRUST HARPE	0011-0022-0000	1	47 SHERWIN HIL	22.000	cu	21,331	112,400	133,731
HARPER, WILLIAM L. TRUSTEE WM.	0011-0002-0000	1	47 SHERWIN HIL	60.400	cu	3,322	6,000	9,322
	0011-0002-0002	1	224 WOODBOUND	5.600	cu	383		383
	0011-0002-0003	1	230 WOODBOUND	5.000	cu	342		342
			(	71.000		4,047	6,000	10,047)
HARR, DANIEL L. & REGINA M.	0050-0043-0000	1	64 MEADOW VIEW	1.190		25,600	135,300	160,900
HARRINGTON, ROBERT N. & YVONNE	0049-0010-0000	1	25 RFN - 426	0.320		48,000	42,200	90,200
HARRIS, GREGORY A.	0015-0011-0000	1	38 FOURTH ST	0.110		46,000	16,700	62,700
HARRISON, CLIFFORD P.	0006-0002-0001	1	84 THOMAS RD	3.160		28,500	70,700	99,200

OWNER	PARCEL ID		LOCATION	ACRES		LAND	IMPROVEMENTS	TOTAL
HARRISON, LINDA & BRUCE	0002-0037-0005	1	10 OLD DANFORT	2.200		24,400	72,100	96,500
HARTMAN, BRIAN C. & KIMBERLY A	0004-0022-0006	1	13 SKYVIEW DR	2.120		29,700	84,300	114,000
HARVEY, ALAN M. & JUDITH M.	0034-0009-0000	1	70 RED GATE LA	1.150		56,800	259,700	316,500
HARVEY, ERSKINE A. & ANN E.	0034-0011-0000	1	62 RED GATE LA	0.450		31,800	82,400	114,200
HASBROUCK, WILLIAM G. & EDITH	0028-0010-0001	1	30 PAYSON HILL	3.230		63,200	355,800	419,000
	0028-0010-0003	1	PAYSON HILL RD	3.500		37,700		37,700
			(	6.730		100,900	355,800	456,700)
HASELKORN, MARK & SUZANNE	0014-0020-0000	1	19 PARADISE IS	0.680		120,100	29,900	150,000
HASKELL, FREDERICK FOYE, JOHN	0006-0060-0000	1	62 TODD HILL R	0.500		24,800	45,900	70,700
HASKELL, MARK A. & TORRI J.	0006-0020-0002	1	27 MOUNTAIN RD	4.200		32,800	60,900	93,700
	0037-0006-0000	1	28 MOUNTAIN RD	1.330		34,300		34,300
			(	5.530		67,100	60,900	128,000)
HASKELL, ROY G. & DENISE A.	0028-0001-0000	1	22 TODD HILL R	4.000		42,500	37,400	79,900
HASTINGS JR., FRANCIS G. & KAR	0005-0021-0000	2	2 ABEL RD	1.200		26,700	30,900	57,600
HASTINGS, DANA B.JR, REVOCABLE	0021-0009-0000	1	12 BLUEBERRY L	0.330		53,000	11,200	64,200
	0021-0014-0000	1	63 CONIFER RD	0.590		12,900		12,900
			(	0.920		65,900	11,200	77,100)
HASTINGS, FLORENCE REVOCABEL T	0021-0013-0000	1	7 BLUEBERRY LA	0.500		13,500	41,200	54,700
HAWTHORNE, ANN TRUSTEE ANN HAW	0025-0017-0000	1	38 NORTH ST	2.000		35,000	69,900	104,900
HAYES, KENNETH JOSEPH & GAIL G	0047-0032-0000	1	14 CHESHIRE RD	0.110		3,700		3,700
	0047-0033-0000	1	12 CHESHIRE RD	0.110		22,100	24,400	46,500
			(	0.220		25,800	24,400	50,200)
HAYES, RICHARD	0007-0048-0000	1	120 OLD NEW IP	85.420		65,200		65,200
HAYNES, MICHAEL	0010-0027-0013	1	106 OLD JAFFRE	2.600		23,800	94,500	118,300
HAZLETON, JOHN B & DONNA J.	0010-0023-0002	1	47 OLD JAFFREY	5.300		30,300	98,800	129,100
HEALEY, ELIZABETH A.	0017-0003-0000	1	LAKE MONOMONAC	0.600		13,000		13,000
	0017-0020-0000	1	21 LACHANCE CI	0.870		107,500	28,400	135,900
			(	1.470		120,500	28,400	148,900)
HEDSTROM, CHRISTOPHER A. & LOR	0010-0021-0010	1	PINE EDEN	0.000			18,500	18,500
HEFFRON, JANICE	0024-0009-0001	1	188 RTE 119	5.129		32,800	53,300	86,100
HEIKKINEN, DAVID R.	0007-0090-0000	1	79 PERRY RD	4.000	cu	27,128	49,800	76,928
HEIL, MICHAEL J. & CAROL A.	0002-0059-T112	1	19 MAPLE DR -	0.000			26,300	26,300
HEIN, JAMES C.	0010-0047-0004	1	20 DAVIS CROSS	1.740		25,000	156,100	181,100
HENDERSON, ROBERT A. & ELAINE	0047-0041-0000	1	31 LOOP RD	0.230		27,700	31,700	59,400

OWNER	PARCEL ID		LOCATION	ACRES		LAND	IMPROVEMENTS	TOTAL
HENNIGAN, DENNIS M.	0007-0026-0043	1	17 FOLIAGE WAY	2.980		31,000	63,600	94,600
HENRIKSON, STEVEN T. & LAURA A	0003-0029-0004	1	136 MAIN ST	5.000		30,000	99,500	129,500
HENSLEY, JANET	0002-0059-T063	1	16 COUNTRY RD	0.000			22,900	22,900
HEON, DANIEL J. & ALISON B.	0008-0004-01-C	1	20 BANCROFT RD	5.200		25,100	68,700	93,800
HERITAGE CHRISTIAN SCHOOL	0025-0010-0001	1	3 NORTH ST	2.020		29,500	496,900	526,400
HEYWOOD, DOUGLAS J. & ALLISON	0025-0015-0000	1	35 NORTH ST	0.960		25,400	65,600	91,000
HEYWOOD, PATRICIA A.	0008-0019-01-1	1	47 CANDLELIGHT	2.180		24,400	56,700	81,100
HIETALA, BRUCE R. & RONALEE L.	0008-0030-0000	1	PIP RUSSELL RD	86.000	cu	30,189	86,700	116,889
HILDRETH, DOUGLAS R. & SUSAN M	0010-0032-0000	1	588 RTE 202	0.500		25,000	47,800	72,800
	0010-0032-0001	1	590 RTE 202	0.140		6,300		6,300
& SUZAN M.	0010-0037-0000	1	586 RTE 202	11.000		14,700		14,700
				(11.640		46,000	47,800	93,800)
HILL, DAVID W. & HEATHER M.	0027-0026-0002	1	228 MAIN ST	1.570		26,300	64,200	90,500
HILL, EDWARD M.	0007-0013-0000	1	23 SCHOOL ST	2.950		27,900		27,900
HILL, JON & GRETCHEN	0008-0010-0000	1	114 PERRY RD	2.030		26,800	89,800	116,600
HILL, JOSEPH C & HOVEY, WILLIA	0017-0016-0000	2	11 LACHANCE CI	1.400		141,300	133,100	274,400
HILL, KENNETH E. & ELIZABETH M	0005-0024-0000	1	3 ABEL RD	0.130		8,500	32,100	40,600
HILL, MARK A. COLE, HEATHER E.	0014-0031-0000	1	70 LACHANCE CI	1.630		21,900	76,100	98,000
HILLIS, DAVID W.	0014-0048-0000	1	57 LACHANCE CI	0.590		93,000	43,100	136,100
HILLIS, FREDERIC W. & JANE	0014-0017-0000	1	25 PARADISE IS	0.600		123,200	23,900	147,100
HINDMARSH, ELIZABETH; WALTER H	0005-0046-0000	1	134 BEAN HILL	31.000	cu	2,935		2,935
HINSON, DENNIS H. & PATRICIA A	0010-0023-0004	1	35 OLD JAFFREY	5.200		28,900	53,000	81,900
HOAR, JOHN F. & DOREEN W. TRUS	0014-0008-0000	1	14 PARADISE IS	0.300		82,200	41,900	124,100
HOARD, EDWARD & WENDY J.	0006-064E-0000	1	28 TODD HILL R	5.000		31,000	104,500	135,500
HOARD, HERBERT E.	0002-0037-0003	1	269 MIDDLE WIN	2.500		24,900		24,900
HOARD, MARY L.	0008-0007-0004	1	13 WALLACE RD	5.200		30,200	99,700	129,900
HOARD, PATRICIA J.	0007-0086-0003	1	39 PERRY RD	5.700		32,400	117,200	149,600
HODGES, JULIAN C. & CAROLE A.	0049-0020-0002	1	16 RFN - 427	1.610		43,500	44,400	87,900
HODGINS, RICHARD W. & MARY E.	0039-0022-0000	1	76 KIMBALL RD	0.260		43,200	67,100	110,300
HOFFMAN, CAROL A.	0012-0006-0000	1	367 OLD NEW IP	22.700		41,300		41,300

OWNER	PARCEL ID		LOCATION	ACRES		LAND	IMPROVEMENTS	TOTAL
HOFFMAN, STEPHEN G.& ELLEN G.	0021-0007-0000	1	59 CONIFER RD	0.750		87,400	33,800	121,200
HOGAN SR, CARL G. & LORIEL D.	0010-0006-0000	4	46 WOODBOUND R	42.500	cu	57,105	342,900	400,005
HOGAN, BRIAN K. & TINA M.	0024-0012-0007	1	2 FARRAR RD	1.600		24,100	60,300	84,400
HOLDEN, ELAINE GOUVEIA, RUSSEL	0048-0090-0000	1	67 THAYER RD -	0.750		69,300		69,300
	0048-0091-0000	1	69 THAYER RD -	0.150		9,000		9,000
			(	0.900		78,300	0	78,300)
HOLDSWORTH, JOHN H. & SHIRLEY	0011-0016-0000	1	43 GRASSY POND	12.370	cu	46,994	74,100	121,094
HOLLAND, HENRY W. CLIFFORD, JO	0009-0008-0000	1	25 KIMBALL RD	4.000		76,700	69,600	146,300
	0035-0010-0000	1	24 KIMBALL RD	0.400		38,400		38,400
			(	4.400		115,100	69,600	184,700)
HOLLOWAY, WILLIAM J.	0001-0011-0001	1	31 SUNRIDGE RD	4.200		32,800	112,400	145,200
	0001-0011-0014	1	50 SUNRIDGE RD	3.600		28,900		28,900
			(	7.800		61,700	112,400	174,100)
HOMER, JOHN & MARY HAMILTON	0009-0007-0004	1	914 RTE 119	22.000	cu	30,267	82,900	113,167
	0009-0007-004A	1	KIMBALL RD	1.000	cu	134		134
			(	23.000		30,401	82,900	113,301)
HONKALA, SCOTT R. & SONJA A.	0019-0017-0000	1	8 COOT BAY - R	1.250		103,100	72,200	175,300
	0019-0018-0000	2	7 COOT BAY DR-	0.460		86,900	81,600	168,500
			(	1.710		190,000	153,800	343,800)
HOOD, DETROIT G.	0010-0015-0000	1	71 MOUNTAIN RD	3.500		36,800	35,500	72,300
HOOD, WALTER D.	0006-0016-0000	1	375 RTE 202	1.650		46,800	41,200	88,000
HOPGOOD, MARY J.	0008-0010-0003	2	96 PERRY RD	2.230		33,800	127,500	161,300
HOPKINS, ROY W. & EDITH M.	0002-0059-T098	1	18 MAPLE DR -	0.000			24,400	24,400
HORNAK, STEPHAN S.REV TRUST HO	0010-0010-0001	1	67 MOUNTAIN RD	2.104		29,700	89,000	118,700
HORTON, DAVID G. & ELEANOR E.	0002-0033-0000	1	327 MIDDLE WIN	80.000	cu	33,349		33,349
HOSIE, MARTHA L. 3/17/92 TRUST	0018-0008-0000	1	18 LAPHAM LANE	0.720		103,200	85,500	188,700
HOUGHTALING, RICHARD J. & CATH	0029-0005-0003	1	22 SCHOOL ST	3.600		41,700	58,500	100,200
HOULE, WILLIAM A.. BECKWITH, C	0021-0016-0000	1	6 BLUEBERRY LA	0.430		12,400	36,200	48,600
HOWARD, GARY & DONNA	0046-0002-0001	1	8 FLORENCE RD	0.220		8,100	13,700	21,800
HOWE, PETER C. BROWN, ELIZABET	0007-0026-0018	1	61 BIRCH DR	1.094		22,700	105,300	128,000
HOWE, WARREN M. & MARITA W.	0003-0030-0000	1	39 DANFORTH RD	2.500		27,600	78,500	106,100
HOYT, CRAIG A.	0007-0038-0001	1	176 OLD NEW IP	2.300		27,300	40,800	68,100
HOYT, DONALD F. & PAULINE C.	0007-0026-0032	1	16 EMERSON LAN	1.070		56,300	80,400	136,700
HOYT, EDITH B. HOYT,DOUGLAS M.	0027-0005-0000	1	251 MAIN ST	0.230		14,600	58,900	73,500

OWNER	PARCEL ID		LOCATION	ACRES		LAND	IMPROVEMENTS	TOTAL
HOYT, JEFFREY K.	0007-0038-0003	1	188 OLD NEW IP	2.940		28,200	88,300	116,500
HOYT, RALPH L. JR. & PHYLLIS T	0007-0038-0002	1	OLD NEW IPSWIC	4.050		29,900	81,400	111,300
HOYT, RAYMOND A. HOYT, HELEN L	0006-0058-0000	1	57 TODD HILL R	1.500		25,700	74,500	100,200
HUARD, MICHAEL M. & CHERYL A.	0003-0052-0001	1	18 WELLINGTON	2.260		29,900	78,800	108,700
HUBBARD, JOHNATHAN M. & EILEEN	0007-0049-01-A	1	84 OLD NEW IPS	1.700		24,800	70,500	95,300
HUDSON TRUST CO.	0027-0016-0000	1	256 MAIN ST	2.500		54,900	223,900	278,800
HUDSON, ROBERT C. & ADRIENNE L	0028-0003-0000	1	2 TODD HILL RD	0.860		26,100	117,700	143,800
HUDSON, SHARILYNNE	0007-0050-0001	1	1 RED GATE LAN	12.400		32,000	51,400	83,400
HUFF, DENNIS E. & MARGARET A.	0046-0018-0000	1	203 WOODBOUND	0.290		5,700		5,700
	0046-0019-0000	1	2 LAUREL RD	0.450		11,300	44,300	55,600
	0046-0020-0000	1	6 LAUREL RD	0.450		5,700		5,700
				(1.190		22,700	44,300	67,000)
HUGHES, WILLIAM D. & BARBARA J	0007-0015-03-1	1	1 EMERSON LANE	1.800		23,800		23,800
HUGHGILL SR, ROBERT C. HUGHGIL	0002-0064-0000	1	RTE 202	24.000	cu	2,276		2,276
HUGHGILL SR., RAYMOND E. & GLO	0026-0004-0000	1	29 EAST MAIN S	0.700		19,100	28,100	47,200
HUGHGILL, ALAN N. REVOCABLE TR	0003-0008-0001	1	66 MAIN ST	2.030		26,800	63,000	89,800
	0003-0008-0006	1	OLD RTE 202	5.300		59,800		59,800
	0013-0020-0000	1	DOLLY LANE	2.400		50,100		50,100
				(9.730		136,700	63,000	199,700)
HUGHGILL, GEORGE C. & DOLLY C.	0003-0004-0008	1	25 RTE 202	25.300	cu	1,585		1,585
HUGHHILL, TIMOTHY C. & TARA L.	0004-0014-0001	1	65 OLD ASHBURN	4.060		29,900	55,000	84,900
HUMES, FRED R. & ANN M.	0043-0001-0009	1	28 JOWDERS COV	0.900		94,100	58,500	152,600
HUNT, JOHN B.	0001-0011-0000	1	SUNRIDGE RD	178.300	cu	23,964		23,964
	0001-0011-0005	1	10 LITTLE MEAD	5.910		32,400		32,400
	0001-0011-0007	1	73 SUNRIDGE RD	4.230		29,800		29,800
	0001-0011-0008	1	87 SUNRIDGE RD	114.300		162,000	737,300	899,300
	0001-0011-0011	1	72 SUNRIDGE RD	6.070		32,600		32,600
	0001-0011-0012	1	64 SUNRIDGE RD	3.440		28,700		28,700
	0001-0011-0016	1	UPPER DAMON RE	4.000		9,000		9,000
	0001-0011-014A	1	16 LITTLE MEAD	17.000	cu	2,285		2,285
	0001-0011-014B	1	102 SUNRIDGE R	14.800	cu	1,989		1,989
	0001-0011-014C	1	63 SUNRIDGE RD	2.990	cu	48		48
	0001-0011-014D	1	101 SUNRIDGE R	4.500	cu	605		605
	0001-0011-15-2	1	SUNRIDGE ROAD	28.000	cu	3,763		3,763
	0001-0011-15-3	1	SUNRIDGE ROAD	2.270		26,900		26,900
	0001-0011-15-4	1	SUNRIDGE ROAD	10.800	cu	1,452		1,452
	0001-0011-15-5	1	SUNRIDGE ROAD	3.167		28,300		28,300
	0001-0012-0000	1	FITZWILLIAM LI	55.000		47,000		47,000
	0005-0041-0000	1	75 BEAN HILL R	70.600	cu	8,990		8,990
				(525.377		439,796	737,300	1,177,096)
HUNTER, DONALD V.& ELIZABETH F	0007-0094-0000	1	57 NORTH ST	15.000		39,500	16,600	56,100

OWNER	PARCEL ID		LOCATION	ACRES		LAND	IMPROVEMENTS	TOTAL
HUNTINGTON SR., DONALD A. & BR	0033-0013-0000	1	16 WEST MAIN S	0.330		15,000	49,800	64,800
HURLEY, JAMES M. & MARILYN J.	0003-0035-0000	1	66 WELLINGTON	0.230		5,100		5,100
HURLEY, MARILYN J.	0003-0008-0002	1	MAIN ST	2.310		24,400		24,400
HUSBANDS, NANCY WEST WEST, CAR	0049-0023-0000	1	22 RFN - 429	1.000		90,000	76,500	166,500
HUTTON, ALICE C. C/O ARLENE AL	0034-0013-0000	1	54 RED GATE LA	1.250		78,100	45,900	124,000
	0034-0044-0000	1	61 RED GATE LA	0.750		14,200		14,200
	0034-0046-0000	1	65 RED GATE LA	0.360		10,200		10,200
			(	2.360		102,500	45,900	148,400)
IDAKA, YUICHI & DEBORAH TRUSTE	0004-0051-0001	1	4 WOOD AVE	2.100		24,300	61,100	85,400
INTERVARSITY AT TOAH NIPI	0004-0001-0000	10	129 OLD ASHBUR	147.400	cu	214,665	1,017,400	1,232,065
	0004-0004-0000	1	126 OLD ASHBUR	6.600		33,700	69,100	102,800
			(	154.000		248,365	1,086,500	1,334,865)
IRELAND, DANIEL S. & JULIE M.	0007-0026-0001	1	95 BIRCH DR	1.020		22,100	75,000	97,100
ISAKSON, RICHARD REV TRUST ISA	0039-0034-0000	1	52 KIMBALL RD	0.330		48,100	53,800	101,900
ISHMAEL, CATHERINE M.	0046-0029-0000	1	8 SPRING RD	0.300		9,200	32,400	41,600
JABLONSKI, LIANE E.	0006-0004-03-1	1	81 THOMAS RD	7.560		45,100	124,800	169,900
JACKMAN, CAROL	0028-0013-0001	1	43 PAYSON HILL	0.870		26,300	48,700	75,000
	0028-0013-0002	1	41 PAYSON HILL	1.300		28,400		28,400
			(	2.170		54,700	48,700	103,400)
JACKSON, BILLIE JO	0044-0009-0000	1	29 LAKE RD	0.480		52,700	33,200	85,900
JACKSON, KENNETH J. JACKSON, R	0008-0031-0000	1	84 PORTER HILL	24.000		42,000	37,900	79,900
JACOBS, SANDRA L. BASSOFF, SCO	0002-0003-0000	1	200 ROBBINS RD	169.400	cu	62,525	105,100	167,625
JACQUES, JOSEPH E.	0002-0059-T044	1	17 COUNTRY RD	0.000			23,400	23,400
JAFFREY, TOWN OF	0011-0020-0000	1	207 CATHEDRAL	161.000		205,600	9,800	215,400
JAFFREY-RINDGE CO-OP SCHOOL DS	0007-0011-0000	2	45 SCHOOL ST	11.000		114,900	2,383,500	2,498,400
	0007-0012-0000	1	33 SCHOOL ST	16.000		43,900		43,900
	0010-0030-0000	1	604 RTE 202	45.000	cu	49,602		49,602
			(	72.000		208,402	2,383,500	2,591,902)
JAILLET, JOHN F. & THERESA M.	0002-0059-T109	1	25 MAPLE DR -	0.000			20,200	20,200
JALUTKEWICZ, JOHN & SHEILA & S	0014-0018-0000	1	23 PARADISE IS	0.640		127,900	118,600	246,500
JAMESON, DEBBIE A.	0004-0022-0002	1	5 FOSTER TERRA	1.900		23,500	49,000	72,500
JANOVSKY, JOEL C.	0045-0031-0000	1	15 LAKE RD	0.230		41,600	33,700	75,300
JAQUEZ, MARIE T.	0043-0001-0028	1	147 WOODBOUND	0.890		42,500	61,000	103,500
JEAN, CLAUDE & MARIE H.	0006-0072-0002	1	11 FITZGERALD	2.100		27,000	56,400	83,400

OWNER	PARCEL ID		LOCATION	ACRES		LAND	IMPROVEMENTS	TOTAL
JEFFREYS, ROBERT G.	0010-0027-0012	1	109 OLD JAFFRE	8.200	cu	21,206	69,800	91,006
JEFFRIES, JAMES W. & KARREN A.	0008-0004-01-B	1	14 BANCROFT RD	5.100		29,800	132,900	162,700
JENKINS, CHARLES E.	0010-0021-0009	1	PINE EDEN	0.000			42,700	42,700
JENKINS, JAMES S.	0006-0048-0000	1	17 HUNT HILL R	6.270		36,700	84,100	120,800
JENKS, ANDREW B. & JINETTE M.	0003-0092-0001	1	179 MAIN ST	1.500		23,400	87,600	111,000
JEVNAGER, MICHAEL & DELPHINA R	0039-0006-0000	1	67 KIMBALL RD	0.700		17,000	67,700	84,700
JI-CAL MASONRY, INC.	0006-0050-0010	1	306 RTE 202	7.410		71,500		71,500
JICK, TODD D. & ROSE Z. JICK,	0018-0001-0000	1	9 LAPHAM LANE	4.330	cu	582		582
	0018-0021-0000	1	136 EAST MONOM	6.200	cu	833		833
			(	10.530		1,415	0	1,415)
JODOIN, RICHARD A. & MADELINE	0014-0030-0000	1	28 MONOMONAC T	0.450		82,600	46,300	128,900
JOHANSEN, SVEN	0004-0043-0000	1	52 TAMARACK WA	46.000	cu	6,182		6,182
JOHN, JAMES W. & KATHLEEN F.	0018-0007-0000	1	20 LAPHAM LANE	0.600		86,400	46,300	132,700
JOHNSON, BYRON ET ALS	0014-0051-0000	1	65 LACHANCE CI	0.350		72,400	27,900	100,300
JOHNSON, CARL H. & AGNESS J.	0010-0034-0000	1	568 RTE 202	3.000	cu	48		48
JOHNSON, DANIEL M. & JACQUELIN	0009-0014-0000	1	317 MOUNTAIN R	2.852	cu	10,031	8,200	18,231
	0009-0015-0000	1	320 MOUNTAIN R	13.550	cu	67,323	102,500	169,823
			(	16.402		77,354	110,700	188,054)
JOHNSON, DONALD F. & ANTOINETT	0045-0012-0000	1	18 PULASKI DR	1.250		84,000	83,600	167,600
JOHNSON, EARL R. & WENDY M.	0002-0059-T108	1	27 MAPLE DR -	0.000			22,200	22,200
JOHNSON, EUGENE A. & VIRGI D.	0022-0022-0001	1	51 SWAN POINT	1.200		26,700	61,200	87,900
JOHNSON, KIMBERLY A.	0008-0022-0000	1	53 BANCROFT RD	10.000		32,500	58,800	91,300
JOHNSON, STEVEN D. & GISELA	0005-0010-0002	1	81 ABEL RD	2.130		27,000	110,400	137,400
JOHNSON, WILLIAM D.	0007-0032-0000	1	8 PINE TERRACE	0.530		15,300	57,600	72,900
JONES JR., PAUL A. & KIM	0006-0069-0003	1	44 MIDDLE WINC	5.200		32,900	65,000	97,900
JONES, ROBERT W. & LAURA LEE	0006-0069-0001	5	325 MAIN ST	71.550	cu	106,864	115,100	221,964
	0006-0069-0004	1	42 MIDDLE WINC	9.010	cu	3,150		3,150
	0006-0069-0009	1	14 MIDDLE WINC	2.828		29,200	71,000	100,200
	0006-0070-0000	1	338 MAIN ST	34.000	cu	4,741		4,741
	0006-0074-0000	1	612 RTE 119	1.600	cu	175		175
	0007-0008-0000	1	31 GODDARD RD	5.000	cu	2,022		2,022
			(	123.988		146,152	186,100	332,252)
JONES, VINCENT L. & HANNELORE	0034-0008-0000	1	74 RED GATE LA	0.360		28,200	72,600	100,800
JOURDAN, MICHAEL J.	0046-0013-0000	1	9 LAUREL RD	0.110		6,500	55,100	61,600

OWNER	PARCEL ID		LOCATION	ACRES		LAND	IMPROVEMENTS	TOTAL
JOWDERS COVE ASSOCIATION INC.	0043-0001-009A	1	24 JOWDERS COV	0.600		79,200	1,900	81,100
JOYCE, CHARMAINE L.	0041-0014-0000	1	20 PINE EDEN	0.530		37,900	7,000	44,900
JOYCE, JAMES T. JR.	0014-0034-0000	1	64 LACHANCE CI	0.760		14,300		14,300
JUDKINS, ROBERT W.	0002-0059-T101	1	12 MAPLE DR -	0.000			29,600	29,600
JUSSILA, ISAAC & NAOMI	0011-0009-0000	1	2 OLD CATHEDRA	2.370		27,400	59,000	86,400
JUSSILA, WILLIAM E. & BETSY K.	0027-0026-0001	1	232 MAIN ST	1.550		34,000	53,800	87,800
KACIREK, PAUL & SANDRA J.	0010-0010-0002	1	57 MOUNTAIN RD	8.412		58,300	209,900	268,200
KALINEN, JOHN L. & GERTRUDE G.	0007-0054-000A	1	67 OLD NEW ISP	16.190	cu	68,013	69,800	137,813
KALLIAINEN, CALVIN R. & INEZ M	0007-0049-03-A	1	102 OLD NEW IP	2.900		28,200	73,300	101,500
KALLIOSAARI, EARL W.	0007-0086-0000	1	15 PERRY RD	5.060		29,100	49,000	78,100
KANGAS, EFFIE L.	0002-0059-T024	1	18 PARK DR - 3	0.000			19,600	19,600
KANGAS, MATTHEW J. & JOSEPHINE	0027-0001-0000	1	241 MAIN ST	0.500		18,000	63,200	81,200
KANSANNIVA, JONATHAN E. & LAUR	0014-0004-0000	1	23 MONOMONAC T	0.540		13,200	45,800	59,000
KANTOLA, BENJAMIN G. & GAIL L.	0013-0014-0000	1	3 BIRCH POINT	0.350		33,400	43,000	76,400
KANUN, ADNAN & JOY A.	0011-0038-02-1	1	SHAW HILL ROAD	2.068		24,200		24,200
KARGELA, KURT G. & LYDIA G.	0004-0003-2-10	1	HERITAGE DR	2.648		24,600	68,500	93,100
KATHAN, CHERYL L.	0002-0059-T036	1	9 PARK DR - 37	0.000			17,000	17,000
KATYRYNIUK, GENEVIEVE	0002-0059-T076	1	8 MAPLE DR - 3	0.000			18,000	18,000
KAUFMANN, PETER L. & BARBARA R	0007-0024-0000	1	60 CATHEDRAL R	4.620		30,700	110,200	140,900
KEANE, DOROTHY JOAN	0002-0041-001A	1	101 RAND RD	3.000		28,300	63,800	92,100
KEAVENY, JEANETTE L.	0002-0017-0001	1	RAND RD	11.250		32,100	34,400	66,500
KEAY, DARREL S. & MARGARET A.	0010-0027-0011	1	70 OLD JAFFREY	5.600		27,900	66,400	94,300
KEEFE, ALAN & JOANNA	0004-0054-0001	1	5 BINNEY HILL	1.250		19,500	62,000	81,500
KEEGAN FAMILY TRUST OF 1998 RI	0019-0036-0000	1	39 CONIFER RD	1.150		77,700	83,700	161,400
KEEGAN, RICHARD W. & MARION N.	0008-0023-0000	1	52 BANCROFT RD	22.000	cu	2,957		2,957
KEENAN, JOSEPH B.	0013-0027-0000	1	30 MONOMONAC T	0.870		103,600	47,000	150,600
KEENAN, KEVIN P. KELLEY, KIM M	0007-0026-0021	1	47 BIRCH DR	1.000		22,000	48,600	70,600
KEEVAN, WILLIAM J. & DILLION-K	0017-0002-0002	1	84 HUBBARD HIL	1.820		25,600	47,900	73,500
KEILIG, MARTHA M.	0004-0017-0001	1	14 OLD ASHBURN	2.145		27,000	64,800	91,800

OWNER	PARCEL ID	LOCATION	ACRES		LAND	IMPROVEMENTS	TOTAL
KEILIG, RICHARD H. & CAROL JAN	0004-0019-0000 1	215 RTE 119	2.145		26,700		26,700
KEILIG, ROGER B.	0004-0017-0000 1	30 OLD ASHBURN	46.021		62,900	37,200	100,100
KELLER, DIETER H.	0015-0028-0000 1	14 FOURTH ST	0.800		146,400	79,400	225,800
KELLEY, FRANCIS J. & PATRICIA	0048-0071-0000 1	15 THAYER RD -	1.200		57,700	64,700	122,400
KELLEY, ROBERT J. & ELAINE E.	0006-0050-0006 1	66 HUNT HILL R	1.680		24,600	63,500	88,100
KELLY, EDWARD G. & PATRICIA F.	0006-0043-0001 1	68 TODD HILL R	2.980		31,000	48,800	79,800
KELLY, ROBERT E. & ANN MARIE	0012-0005-0002 1	335 OLD NEW IP	16.037	cu	23,587	120,400	143,987
KENDALL, LEE H. & HELEN J.	0037-0013-0000 1	433 RTE 202	2.630		59,900	20,300	80,200
KENNEDY, MICHAEL J. & WEBSTER,	0026-0016-0000 1	42 EAST MAIN S	2.000		31,500	60,200	91,700
KENNEDY, SHEILA C. REVOCABLE T	0036-0007-0000 1	23 COLLEGE RD	1.600		106,000	22,200	128,200
KENNY, LAURENCE A. & BONNIE J.	0016-0006-0004 1	57 HUBBARD HIL	2.160		27,000	99,300	126,300
	0016-0006-0005 1	61 HUBBARD HIL	3.420		15,800		15,800
			(5.580		42,800	99,300	142,100)
KENT, SUZANNE H.	0002-0052-0001 1	RAND RD	5.400	cu	2,410		2,410
	0002-0052-0002 1	23 RAND RD	7.000	cu	49,042	134,200	183,242
			(12.400		51,452	134,200	185,652)
KERESEY, PATRICIA S.	0015-0007-0002 1	25 FOURTH ST	0.700		44,400		44,400
	0015-0016-0000 1	28 FOURTH ST	0.260		63,200	86,800	150,000
	0015-0017-0000 1	26 FOURTH ST	0.220		56,800	17,600	74,400
			(1.180		164,400	104,400	268,800)
KERSBERGEN, MARK D. & HOLLY J.	0002-0017-0000 1	115 RAND RD	5.100		27,400	95,900	123,300
	0003-0052-0003 1	26 WELLINGTON	2.280		29,900	78,800	108,700
			(7.380		57,300	174,700	232,000)
KETOLA, DANIEL A.	0010-0047-18-1 1	DAVIS CROSSING	5.160		27,400		27,400
KETOLA, EZRA & KROOK, GWEN	0006-0064-0001 1	301 MAIN ST	4.160		39,000		39,000
KETOLA, EZRA S. & GWENNA J.	0006-0064-0003 1	287 MAIN ST	4.150		42,800	101,700	144,500
KETOLA, JEREMIAH W.G. & JUDY A	0022-0022-0010 1	16 TICO RD	2.010		33,500	79,400	112,900
KETOLA, WALTER & ELVI	0028-0011-0000 1	23 BUTTERFIELD	0.960		25,400	81,100	106,500
KETOLA, WARREN & PIRGOLIISA	0022-0022-0013 1	80 SWAN POINT	1.950		26,500	124,900	151,400
KILLAM, HAZEL & HERBERT, TRTEE	0026-0013-0000 1	34 EAST MAIN S	1.250		25,400	39,900	65,300
KILLAY, KEVIN C. & KRISTEN M.	0007-0026-0008 1	90 BIRCH DR	0.990		21,900	52,500	74,400
KILLMER, DAVID R. & JOANNE E.	0037-0009-0000 1	6 MOUNTAIN RD	0.250		43,800	63,700	107,500
KILMARTIN, FREDERICK J. & ELEA	0014-0041-0000 1	32 LACHANCE CI	0.380		45,300		45,300

OWNER	PARCEL ID		LOCATION	ACRES		LAND	IMPROVEMENTS	TOTAL
	0015-0001-0000	1	39 LACHANCE CI	1.000		56,400	51,500	107,900
	0017-0001-0003	1	HUBBARD HILL R	1.570		11,900		11,900
			(	2.950		113,600	51,500	165,100)
KING, DIANE B.	0008-0006-0001	1	30 BANCROFT RD	2.130		24,300	63,300	87,600
KINNUNEN, CALVIN & SANDRA	0006-0095-0000	2	131 MIDDLE WIN	9.500		37,400	170,000	207,400
KINNUNEN, KEVIN & SHELLY	0003-0015-05-2	1	110 MAIN ST	3.000		28,300	81,600	109,900
KINTZ, CHRISTOPHER & SUSAN A.	0003-0013-0007	1	171 WELLINGTON	3.220		28,100	61,500	89,600
KIRBY, MICHAEL S. & CHRISTINE	0007-0026-0005	1	81 BIRCH DR	1.500		25,700	70,600	96,300
KIRSHNEUR, BARBARA A.	0010-0027-02-8	1	28 HIGHLAND DR	0.883		20,700	67,300	88,000
KIRSLIS, PETER C. & STEPHANIE	0003-0039-0000	1	117 GODDARD RD	19.390	cu	24,037		24,037
KLAESSIG, KARL E. & RACHEL V.	0007-0097-0000	1	24 CONVERSEVIL	4.600		30,700	71,300	102,000
KLEIN JR., EDWIN B.	0014-0029-0000	1	26 MONOMONAC T	0.490		85,400	71,000	156,400
KLEIN, MORRIS W.	0009-0009-0000	1	KIMBALL RD	67.000	cu	9,005		9,005
	0035-0001-0000	1	39 KIMBALL RD	1.500		62,000		62,000
	0039-0007-0000	1	69 KIMBALL RD	0.470		38,400	800	39,200
	0039-0021-0000	1	78 KIMBALL RD	0.150		15,500		15,500
	0039-0031-0000	1	58 KIMBALL RD	0.090		12,600		12,600
	0039-0036-0000	1	48 KIMBALL RD	0.100		14,000		14,000
			(	69.310		151,505	800	152,305)
KLOPP, KURT A. MAYFIELD-KLOPP,	0045-0020-0000	1	59 LOOP RD	0.120		33,800	53,800	87,600
KNAPP, WALTER TRUST C/O STEPHE	0013-0021-0000	1	35 DOLLY LANE	0.442		81,800	43,400	125,200
KNIGHT, CAROL J.	0006-0063-0000	1	35 TODD HILL R	2.250		29,900	35,800	65,700
	0032-0010-0000	1	59 WEST MAIN S	0.250		13,600	57,300	70,900
	0032-0010-0001	1	OFF WEST MAIN	1.400		20,700		20,700
			(	3.900		64,200	93,100	157,300)
KNIGHT, CAROLE A.	0010-0004-08-1	1	137 FITZGERALD	3.130		25,800	64,200	90,000
KNIGHT, PAUL C. & CINDY A.	0007-0014-0001	1	17 SCHOOL ST	9.600		64,000	60,200	124,200
KNIGHT, PHILLIP A. & JUDITH A.	0033-0012-0000	1	24 WEST MAIN S	15.300	cu	40,644	43,300	83,944
KNIGHT, STEVEN	0032-0001-0000	1	MOUNTAIN RD	0.020		100		100
	0032-0003-0000	1	411 RTE 202	0.440		24,200	104,900	129,100
			(	0.460		24,300	104,900	129,200)
KNIGHT, STEVEN A., SCOTT R. KN	0007-0014-0000	1	3 SCHOOL ST	30.000	cu	5,828	400	6,228
	0007-0016-01-1	1	RTE 119	2.004		100,000	180,600	280,600
			(	32.004		105,828	181,000	286,828)
KNORR, PETER J.	0031-0002-0000	1	602 RTE 119	0.680		28,600	57,600	86,200
KOCH-DEROSIER, GLORIA M.	0022-0022-0008	1	9 TICO RD	1.670		30,700	73,300	104,000
KOHLHORST, RONALD E. & REBECCA	0007-0059-0001	1	24 OLD NEW IPS	1.400		22,700	72,000	94,700

OWNER	PARCEL ID		LOCATION	ACRES		LAND	IMPROVEMENTS	TOTAL
KOHLMORGEN HOSPITALITY, INC.	0011-0001-0000	1	266 WOODBOUND	50.000	cu	28,150	67,900	96,050
	0011-0001-0001	1	WOODBOUND RD	32.000	cu	28,776	12,800	41,576
	0011-0002-0004	1	236 WOODBOUND	5.700	cu	622		622
	0011-0002-0005	1	242 WOODBOUND	10.700	cu	1,168		1,168
	0011-0022-0001	1	71 SHERWIN HIL	25.250	cu	2,757		2,757
	0049-0021-0000	8	259 WOODBOUND	26.250		248,800	1,041,700	1,290,500
				(149.900		310,273	1,122,400	1,432,673)
KOHRS, KEVIN N.	0047-0045-0000	1	5 SQUANTUM RD	0.460		38,600	18,900	57,500
KOKKO, ROBERT F. & STEPHANIE P	0003-0058-0000	2	15 CONVERSEVIL	4.700		57,700	449,000	506,700
KOLAPAKKA, DANIEL B. & LAURA J	0006-0071-0001	1	41 FITZGERALD	6.000		28,300	48,700	77,000
KONSTANTOPOULOS, GEORGIOS A.	0010-0045-0000	2	538 RTE 202	2.800		30,700	122,600	153,300
KOSKI, LAURA LEE & JOSEPH F. D	0003-0037-0002	1	GODDARD ROAD	2.024		24,100	80,800	104,900
KOSKI, LINNE GARDNER, ELIZABET	0008-0035-0000	1	PORTER HILL RD	125.600	cu	63,212	72,200	135,412
	0008-0035-0003	1	BANCROFT ROAD	12.653	cu	1,701		1,701
				(138.253		64,913	72,200	137,113)
KOTTKE, STEPHEN L. & PAIGE E.	0012-0001-0003	1	265 OLD NEW IP	2.400		24,700	53,000	77,700
KOTTKE, THOMAS & CHERYL C/O KO	0031-0009-0001	1	560 RTE 119	2.052		100,200	139,900	240,100
	0031-0009-0002	1	RTE 119	3.300		54,100		54,100
				(5.352		154,300	139,900	294,200)
KOZLOWSKI JR., JOSEPH M.	0003-0034-000B	1	62 WELLINGTON	3.100		41,900	25,000	66,900
KOZLOWSKI, JOSEPH JR. & KATHLE	0021-0015-0000	1	69 CONIFER RD	1.400		20,400	126,400	146,800
KOZLOWSKI, RICHARD W. & CYNTHI	0045-0050-0000	1	38 CHESTNUT RD	0.220		36,400	40,200	76,600
KRAINES, GERALD A. & AVRIL	0007-0026-0017	1	63 BIRCH DR	1.490		64,200	106,600	170,800
KRAUS, HERBERT H. & STEPHANIE	0024-0001-0000	1	57 EAST MAIN S	2.500		36,000	110,600	146,600
KROETER, SHELDON	0002-0059-T032	1	1 PARK DR - 37	0.000			14,100	14,100
KROMPEGAL, FREDERICK P. KROMPE	0047-0010-0000	1	5 MARCEAU RD	0.600		43,200	22,900	66,100
KROOK, STEVEN E. & ANNIE I.	0048-0078-0000	1	43 THAYER RD -	2.300		162,100	113,500	275,600
KRYGOWSKI, MICHAEL J. & CAROL	0022-0022-0006	1	70 SWAN POINT	1.200		26,700	55,400	82,100
KULCZYK, GARY W. & CANDACE A.	0002-0037-0004	1	279 MIDDLE WIN	2.810		28,000	58,600	86,600
KULLA, MARTIN W. & FAYE E.	0010-0004-06-1	1	DRAGG HILL RD	8.813	cu	4,988		4,988
	0010-0004-06-2	1	165 DRAGG HILL	22.600	cu	22,421	70,600	93,021
				(31.413		27,409	70,600	98,009)
KUNDERT, CHRISTOPHER M.& JEAN	0002-0060-0001	1	114 RTE 202	3.600		66,200	120,700	186,900
	0002-0061-0001	1	100 RTE 202	0.900		3,600		3,600
	0003-0004-0006	1	9 MAIN ST	15.000		104,200		104,200
				(19.500		174,000	120,700	294,700)
KUNDERT, JEAN A. & CHRISTOPHER	0017-0024-0000	1	33 LACHANCE CI	0.420		79,600	124,300	203,900

OWNER	PARCEL ID		LOCATION	ACRES		LAND	IMPROVEMENTS	TOTAL
KUNTZ, ANDREW W. LORD, VALERIA	0003-0053-0000	1	12 WELLINGTON	5.590		30,900	66,200	97,100
KWASNY, JOHN T. & MARY A.	0014-0012-0000	1	22 PARADISE IS	0.700		121,600	59,100	180,700
L'ECUYER JR., CHARLES A. & EVA	0031-0012-0000	1	7 BUTTERFIELD	0.800		22,800	49,100	71,900
L'EPLATTENIER, ALFRED, TRUSTEE	0008-0037-0000	1	73 BANCROFT RD	5.000	cu	342		342
	0008-0037-0001	1	BANCROFT RD	12.000	cu	820		820
	0008-0037-0002	1	123 BANCROFT R	83.000	cu	59,399	133,400	192,799
				(100.000		60,561	133,400	193,961)
L'HEUREUX, SCOTT & LAURA.	0007-0049-03-2	1	OLD NEW IPSWIC	5.405		27,700	85,100	112,800
LABELL, DANIEL H.	0017-0017-0000	1	15 LACHANCE CI	0.470		84,700	53,700	138,400
LABONNE, MAURICE & GAIL	0006-0002-0002	1	88 THOMAS RD	3.330		28,800	78,900	107,700
LABONNE, NANCY CADUETTE, RICHA	0010-0021-0003	1	PINE EDEN	0.000			18,300	18,300
LABRAKE, HELEN L.	0007-0052-0000	1	3 PERRY RD	1.500		23,400	53,300	76,700
LABRECQUE, RONALD P. & LENORA	0001-0011-08-1	1	SUNRIDGE RD	3.690		24,200		24,200
LACHIANA, JOHN L. & SHEILA	0039-0023-0000	1	74 KIMBALL RD	0.300		46,000	32,300	78,300
LADEAU, FRANK E.-LIFE ESTATE	0017-0023-0000	1	31 LACHANCE CI	0.400		77,500	28,400	105,900
LADU JR, BERT -AS TRUSTEE OF T	0048-0088-0000	1	63 THAYER RD -	0.460		57,900	48,600	106,500
LADU, BERT N. & CATHERINE S.	0048-0087-0000	1	61 THAYER RD -	0.300		46,600	22,500	69,100
LAFALAM, CELINDA A. & JAY C.	0006-0050-0002	1	42 HUNT HILL R	1.800		25,400	48,400	73,800
LAFARIER, ROGER D. & DONNA M.	0045-0107-0000	1	1 SPRUCE RD	0.220		10,100	38,800	48,900
	0045-0108-0000	1	189 WOODBOUND	0.120		4,200		4,200
				(0.340		14,300	38,800	53,100)
LAFLAMME, FRANCIS & ANNA M.	0004-0054-0000	1	20 RTE 119	5.400		49,300	105,100	154,400
LAFLEUR, LEE A. & PEARL J.	0045-0015-0000	1	23 PULASKI DR	0.500		60,800	29,000	89,800
LAFOND, HENRY A. & EVA B.	0002-0038-0000	1	273 MIDDLE WIN	1.370		22,500	21,300	43,800
LAFORTUNE, DONA W.	0006-0097-0000	1	145 MIDDLE WIN	8.260		36,100	67,600	103,700
LAFORTUNE, KENNETH L. & DONA W	0006-0096-0000	1	139 MIDDLE WIN	7.010		31,800		31,800
LAFOUNTAIN, RICHARD H. & ELLEN	0002-0059-T072	1	23 PARK DR - 3	0.000			28,300	28,300
LAFRENIERE, ARCHIE L. & KATHER	0007-0095-0000	1	49 NORTH ST	2.420		27,400	43,700	71,100
LAFRENIERE, ELIZABETH Z.	0045-0029-0000	1	9 LAKE RD	0.400		53,700	75,700	129,400
LAFRENNIE, LEDA G.	0002-0053-0000	1	211 MIDDLE WIN	0.170		9,200	38,000	47,200
LAGAKOS, STEPHEN	0022-0020-0002	2	69 SWAN POINT	1.490		88,400	100,000	188,400

OWNER	PARCEL ID		LOCATION	ACRES		LAND	IMPROVEMENTS	TOTAL
LAKE MONOMONAC SAILING ASSOC.	0019-0032-0001	1	24 CLIFFWELL D	0.050		3,700		3,700
LALANCETTE, EUGENE A. & E. RUT	0019-0033-0000	1	29 CONIFER RD	2.750		159,400	85,200	244,600
LAMARRE, WILLIAM & JEAN, TTE L	0022-0002-0000	1	3 RFN - 541	0.420		91,800	75,000	166,800
LAMBERT, DAVID F.	0045-0030-0000	1	13 LAKE RD	0.100		32,400	26,700	59,100
LAMONTAGNE, ROBERT G. & MARJOR	0015-0010-0000	1	40 FOURTH ST	0.230		60,100	33,400	93,500
LAMOTHE, BLAKE E. & ROBIN M.	0005-0017-0000	1	12 ABEL RD	0.590		15,900	12,100	28,000
LAMOUREUX, EDWARD M. & MARY E.	0033-0006-0000	2	15 WOODBOUND R	22.450	cu	50,301	162,300	212,601
LAMPA, WILLIAM H. & PAULINE L.	0002-0061-0000	1	280 MIDDLE WIN	8.870		34,000	72,100	106,100
LAMPINEN, TIMOTHY J. & SANDRA	0006-0090-0001	1	22 LORD HILL R	5.000		28,600	78,100	106,700
LANDRY, CLARA A.	0027-0019-0000	1	SURRY PARK	0.400		16,100		16,100
	0027-0020-0000	1	SURRY PARK	0.600		23,700	96,600	120,300
	0027-0021-0000	1	SURRY PARK	0.050		3,000		3,000
				(1.050		42,800	96,600	139,400)
LANDRY, WILLIAM & KAREN	0015-0020-0000	1	20 FOURTH ST	0.250		57,400		57,400
LANG, ERIKA E.	0006-0059-0001	1	53 TODD HILL R	0.720		17,000		17,000
	0006-0061-0000	1	56 TODD HILL R	10.000	cu	42,467	86,600	129,067
	0006-064A-0000	1	48 TODD HILL R	5.000	cu	672		672
	0006-064B-0000	1	42 TODD HILL R	5.000	cu	672		672
				(20.720		60,811	86,600	147,411)
LANOUE, EDMUND T. & NORMA M.	0002-0067-0000	1	338 MIDDLE WIN	1.300		22,000	12,800	34,800
LANZA, CHRISTOPHER T. KIPPERMA	0010-0019-02-1	1	MOUNTAIN RD	6.350	cu	26,147	37,500	63,647
LAPHAM, TAYLOR A. & VIRGINIA M	0003-0025-0001	1	186 MAIN ST	5.500		27,300		27,300
	0003-0025-001A	1	190 MAIN ST	2.000		29,500	61,300	90,800
				(7.500		56,800	61,300	118,100)
LAPIERRE, WILLIAM C. & SHARI A	0011-0035-0001	1	234 CATHEDRAL	3.750		29,400	73,900	103,300
LAPRADE, JUNE M. LAPRADE, KATH	0005-0016-0002	1	22 ABEL RD	2.020		26,800	80,700	107,500
LAROCQUE, DALE & BRENDA	0007-0050-0002	1	83 OLD NEW IPS	3.040		28,400	80,800	109,200
LARSEN, RONALD & INA A.	0011-0005-0001	1	74 FITZGERALD	70.300	cu	65,735	174,600	240,335
LARSON, HERBERT G. & JANET H.	0010-0021-0002	1	PINE EDEN	0.000			9,000	9,000
LASHUA, BRENDA S. & DONAHUE, R	0030-0001-0000	2	4 SCHOOL ST	3.500		31,800	120,100	151,900
LASHUA, RAYMOND M. & JANICE M.	0006-0040-0000	1	47 MIDDLE WINC	1.300		24,200	61,400	85,600
LASORSA, JOHN S. & SALLY R.	0004-0003-0003	1	FERIN RD	122.048		117,500		117,500
LASORSA, JOHN S. & SALLY R. LA	0004-0034-0001	1	50 OLD ASHBURN	30.500		19,900		19,900

OWNER	PARCEL ID		LOCATION	ACRES		LAND	IMPROVEMENTS	TOTAL
LASSILA, MIKAEL A. & ARNELLE J	0004-0003-02-3	1	HERITAGE DR	2.038		29,600	72,000	101,600
LAUKKA, HENRY W. & RUTH E.	0024-0005-0000	1	68 EAST MAIN S	1.360		20,200	500	20,700
	0024-0006-0000	1	220 RTE 119	0.800		19,800	66,400	86,200
				(2.160		40,000	66,900	106,900)
LAUNDER, DONALD G. & LOUISE M.	0003-0022-0001	1	56 LORD HILL R	1.380		20,300	60,700	81,000
LAVOIE, JEAN PAUL & MADELINE I	0047-0036-0000	1	2 CHESHIRE RD	0.380		34,800	48,000	82,800
LAVOIE, RALPH E. & MARY	0002-0059-T020	1	28 PARK DR - 3	0.000			22,000	22,000
LAWRENCE, DONALD J. & BEVERLY	0007-0071-0000	1	18 OLD NEW IPS	12.000	cu	28,144	39,200	67,344
LAZETTE, ANN O.	0028-0016-0000	1	35 PAYSON HILL	0.480		19,400	53,600	73,000
LEARD, DOUGLAS L. & JOYCE M.	0006-0091-0007	1	40 LORD BROOK	3.700		29,100	87,400	116,500
LEAVITT, ARTHUR B.	0002-0009-0003	1	100 ROBBINS RD	10.700		35,500	76,500	112,000
LEBELLE, GILMAN S. & PATRICIA	0017-0006-0000	1	41 COLBURN LAN	0.460		41,800	55,000	96,800
LEBLANC, ALAN E. & JOYCE L.	0007-0026-0031	1	12 EMERSON LAN	1.230		23,700	63,200	86,900
LEBLANC, BRYAN S. & LAURIE R.	0009-0006-0001	1	950 RTE 119	12.300		37,000	71,700	108,700
LEBLANC, CAMILLE J. & GERMAINE	0011-0035-0000	1	226 CATHEDRAL	11.800	cu	52,244	93,200	145,444
LEBLANC, DAVID C. & SHARON L.	0008-0009-0002	1	101 PERRY RD	2.190		27,100	62,700	89,800
LEBLANC, DAVID H. & JUDITH Q.	0003-0029-0003	1	20 DANFORTH RD	7.400		32,500	119,400	151,900
LEBLANC, JOSEPH H. & STEPHANIE	0023-0001-0025	1	24 SWAN POINT	1.500		29,300	56,900	86,200
LEBLANC, KENNETH J. & DONALD R	0013-0012-0000	1	7 BIRCH POINT	0.290		40,800	62,600	103,400
	0013-0013-0000	1	5 BIRCH POINT	0.300		20,700		20,700
				(0.590		61,500	62,600	124,100)
LECLERC, RAYMOND W. C/O RAY PL	0002-0009-0001	1	84 ROBBINS RD	10.000		32,500		32,500
	0006-0014-0001	1	11 THOMAS RD	5.300		72,600		72,600
				(15.300		105,100	0	105,100)
LEDER, PHILIP	0007-0045-0000	1	147 OLD NEW IP	3.500		55,900	120,700	176,600
	0007-0045-0A-2	1	OLD NEW IPSWIC	1.000		48,000	17,000	65,000
				(4.500		103,900	137,700	241,600)
LEE, RALPH	0002-0046-0000	1	39 RAND RD	40.000	cu	4,301		4,301
LEE, WILLIAM J. & FAYE C.	0014-0054-0000	1	71 LACHANCE CI	0.480		85,700	67,000	152,700
LEFEBVRE, ALBERT MACLEOD, KARL	0012-0006-0001	2	351 OLD NEW IP	19.900	cu	30,546	68,000	98,546
LEGENHAUSEN, KENNETH & DIANNE	0036-0006-0000	1	25 COLLEGE RD	1.500		74,600	24,000	98,600
LEGER JR., ROBERT H. & SUE ANN	0022-0022-11-2	1	8 TICO RD	2.050		33,600	63,800	97,400
LEGER, JAMES J. & PAULETTE	0019-0014-0000	1	7 COOT BAY - R	0.900		51,300	61,300	112,600

OWNER	PARCEL ID		LOCATION	ACRES		LAND	IMPROVEMENTS	TOTAL
LEHTONEN, CARL & DEBRA	0010-0027-0010	1	6 OLD JAFFREY	3.300		31,500	73,500	105,000
LEJA, LAURIE	0003-0062-0000	1	8 EAST MONOMON	2.400		27,200	54,200	81,400
LEMIEUX, GARY E. & TAMMY S.	0016-0010-0000	1	MONOMONAC TERR	0.940		19,400	43,500	62,900
LEMIEUX, RICHARD J. & JO ANNE	0007-0026-0055	1	3 EMERSON LANE	1.850		25,500	65,500	91,000
LENNON, LAWRENCE G.	0033-0004-0000	1	46 WEST MAIN S	0.380		15,900	66,700	82,600
LEON, BENJAMIN J., TTE	0030-0023-0000	1	18 LAKEVIEW DR	1.610		43,500	90,100	133,600
	0030-0026-0000	1	8 LAKEVIEW DR	0.500		12,200		12,200
	0030-0027-0000	1	1 SANDY COVE D	0.500		12,200		12,200
	0030-0028-0000	1	3 SANDY COVE D	0.500		12,200		12,200
			(	3.110		80,100	90,100	170,200)
LEONARDSSON, LENAK VETROMILE,	0002-0062-0000	1	294 MIDDLE WIN	5.000		31,300	72,200	103,500
LEONBERGER, FREDERICK J. & JAN	0013-0028-0000	1	34 MONOMONAC T	0.430		80,600	81,500	162,100
LEROY, DONALD C.	0018-0009-0000	1	16 LAPHAM LANE	1.000		96,800	47,400	144,200
LETOURNEAU, LEONA P.	0006-0073-0000	1	610 RTE 119	105.970	cu	28,937	67,100	96,037
	0006-0099-0004	3	222 RTE 202	9.800		137,300	353,500	490,800
	0031-0005-0000	1	588 RTE 119	3.030		43,600		43,600
			(	118.800		209,837	420,600	630,437)
LETOURNEAU, PETER W & ROBERTA	0007-0007-0001	1	30 GODDARD RD	12.100	cu	30,944	83,300	114,244
	0039-0003-0000	1	61 KIMBALL RD	0.230		9,200		9,200
	0039-0030-0000	1	60 KIMBALL RD	0.240		41,800	19,300	61,100
	0040-0003-0000	1	27 CLEAVES RD	0.430		43,400	27,900	71,300
			(	13.000		125,344	130,500	255,844)
LETOURNEAU, THOMAS E. & MARGAR	0010-0005-0001	1	154 WOODBOUND	5.100		31,500	62,200	93,700
LEUTZINGER, CHARLES REV TRUST	0039-0014-0000	1	96 KIMBALL RD	0.750		87,500	44,300	131,800
LEVADA JR., ROBERT G. & NANCY	0001-0007-0000	1	187 ROBBINS RD	46.400	cu	31,648	133,700	165,348
LEVADA, DAVID K. & CATHERINE L	0045-0004-0000	1	12 LAKE RD	0.180		19,000	25,100	44,100
	0045-0004-0001	1	10 LAKE RD	0.180		4,200		4,200
			(	0.360		23,200	25,100	48,300)
LEVINE, LAWRENCE	0007-0036-0000	1	7 PINE TERRACE	0.530		15,300	43,500	58,800
LEW, TOY KEN	0031-0008-0000	1	1 FITZGERALD R	1.500		42,500	14,800	57,300
LEWIS, RICHARD E. & JOHANNA	0015-0013-0000	1	34 FOURTH ST	0.290		66,300	25,200	91,500
LEWIS, ROBERT & NANCY A.	0025-0010-0002	1	7 NORTH ST	2.250		32,000		32,000
LEWIS, ROBERT T. & NANCY A.	0025-0010-0003	1	13 NORTH ST	2.000		35,000	127,000	162,000
LEYS, ILMA T. VAILLANCOURT, LY	0034-0014-0000	1	52 RED GATE LA	1.000		58,500	36,000	94,500
LIGHTFOOT, CAROL A. & THOMAS A	0047-0004-0000	1	2 MONADNOCK RD	0.600		64,800	19,200	84,000

OWNER	PARCEL ID		LOCATION	ACRES		LAND	IMPROVEMENTS	TOTAL
LIGHTIZER, LOIS L., JOAN T. &	0045-0019-0000	1	29 PULASKI DR	0.440		56,500	70,500	127,000
LINARES, CARMEN MULTER, ROBERT	0010-0004-0000	1	165 DRAGG HILL	25.900	cu	1,611		1,611
MULTER, ROBERT	0010-0004-07-A	1	FITZGERALD RD	25.300	cu	717		717
			(	51.200		2,328	0	2,328)
LIND, ERIK L. & CONGETTA M.	0047-0065-0000	1	2 SQUANTUM RD	0.460		38,600	21,500	60,100
LINDBLOOM, ERIC T., III & ANNE	0003-0013-0010	1	HUBBARD HILL R	12.180		36,800	80,100	116,900
LIPETRI, JOSEPH R. & MARIA L.	0010-0027-02-5	1	27 HIGHLAND DR	0.958		21,500	63,900	85,400
LITTLE, CARL C. & NANCY E.	0003-0024-0000	1	28 BRIGHAM RD	26.100	cu	27,858	99,800	127,658
LITTLE, KENNETH F. & JOLEEN I.	0007-0026-0028	1	7 JAY DR	1.080		56,500	63,200	119,700
LLOYD, BRIAN & TAMMY	0010-0027-2-11	1	18 HIGHLAND DR	1.103		20,500	52,200	72,700
LODESKY, CHRISTINE M.	0007-0019-0002	1	30 FITZGERALD	12.400	cu	28,436	72,500	100,936
LOMBARD, GERALD W. & JEAN	0002-0060-0000	1	270 MIDDLE WIN	11.000		39,600	14,600	54,200
LORDEN, DOROTHY E., TTE DOROTH	0005-0006-0000	1	113 ABEL RD	13.000	cu	1,297		1,297
	0005-0009-0000	1	72 ABEL RD	106.000	cu	10,511		10,511
	0005-0040-0000	1	74 BEAN HILL R	31.000	cu	3,140		3,140
			(	150.000		14,948	0	14,948)
LORENTZEN-TRUSTEE, THEODORE R.	0049-0024-0000	1	20 RFN - 427	0.580		64,000	51,100	115,100
LORING, EDWARD A. ESTATE & FLO	0019-0023-0000	1	14 COOT BAY	2.160		129,500	50,000	179,500
LOWE JR., RUSSELL B. %R.B. LOW	0009-0011-0000	2	211 MOUNTAIN R	125.000	cu	78,485	96,400	174,885
	0009-0013-0000	1	328 MOUNTAIN R	66.000	cu	7,207		7,207
	0009-0019-0000	1	240 MOUNTAIN R	30.000	cu	1,933		1,933
	0050-0048-0000	1	991 RTE 119	10.000	cu	824		824
			(	231.000		88,449	96,400	184,849)
LOWELL, JEAN	0016-0009-0000	1	8 PARADISE ISL	1.500		23,400	62,000	85,400
LUHTALA, DAVID W. & FAITH L.	0007-0068-0001	1	459 RTE 119	2.730		27,900	85,600	113,500
LUND, ERIC R. & SUSAN G.	0011-0003-0005	1	38 SHERWIN HIL	18.700	cu	2,513		2,513
LUND, RICHARD D. & DONNA L.	0002-0059-T021	1	24 PARK DR - 3	0.000			18,400	18,400
LUNDSTED, LOIS S.	0003-0029-0006	1	40 DANFORTH RD	22.300		56,700	198,500	255,200
LUPIEN, RICHARD K. & DOROTHY J	0002-0059-T003	1	6 SUNSET RD -	0.000			21,200	21,200
LUPIS, FRANK JR. & DIANE L.	0012-0001-0004	1	277 OLD NEW IP	2.500		24,900	61,500	86,400
LYONS, BARRY J. & MARILYN	0007-0021-0000	1	28 OLD CATHEDR	20.000	cu	28,766	81,900	110,666
MAACK, BENJAMIN L. & LAUREL A.	0007-0067-0000	1	469 RTE 119	1.750		25,100	50,800	75,900
MACDONALD, NEIL K. & PATRICIA	0002-0041-03-1	1	108 RAND RD	4.980		31,300	60,800	92,100

OWNER	PARCEL ID		LOCATION		ACRES		LAND	IMPROVEMENTS	TOTAL
MACDONALD, WILLIAM V. & HELEN	0005-0010-0005	1	65 ABEL RD		2.160		27,000	90,100	117,100
MACDOUGALL, BRUCE I. HAWTHORN,	0037-0009-0001	1	8 MOUNTAIN RD		0.550		49,400	49,800	99,200
MACHMER,T./RIORDAN, M	0039-0038-0000	1	37 COLLEGE RD		1.500		115,800	61,400	177,200
MACKESY, JOSEPH P. & MARY T.	0046-0005-0000	1	16 FLORENCE RD		0.220		4,000		4,000
	0046-0006-0000	1	18 FLORENCE RD		0.220		4,000		4,000
				(	0.440		8,000	0	8,000)
MACKESY, THOMAS F.	0039-0039-0000	1	43 COLLEGE RD		0.500		74,300	50,400	124,700
MAGENHEIMER, FREDERICK J. III	0010-0047-0015	1	20 FOX RUN LAN		1.500		25,700	104,700	130,400
MAGUIRE, MARY K.	0004-0002-0000	1	142 OLD ASHBUR		5.400		26,500	89,300	115,800
MAHER, MICHAEL & ANN MARIE	0010-0019-0001	1	66 MOUNTAIN RD		12.200	cu	67,844	68,200	136,044
MAHONEY, DOLORES A.	0050-0040-0000	1	69 MEADOW VIEW		1.200		25,600	136,900	162,500
MAHONEY, GEORGE & DIANE L.	0007-0076-0000	1	420 RTE 119		2.750		27,900	85,800	113,700
MAJEWSKI, JOSEPH & JOANNE	0006-0088-0003	1	49 TODD HILL R		6.060		28,400	104,100	132,500
MALOY, BRIAN & JENELLE R.	0025-0010-0004	1	11 FIELDSTONE		2.340		30,100	97,200	127,300
MANNING, SHAWN M. & STEPHANIE	0007-0098-0000	1	32 CONVERSEVIL		5.000		44,700	29,200	73,900
MANWARING, WALTER H. & CAROL A	0043-0001-0003	1	11 JOWDERS COV		0.940		48,000	88,600	136,600
MARA, JOHN P. & HOLLY S.	0034-0017-0000	1	44 RED GATE LA		0.760		47,500	40,200	87,700
MARCEAU, JOEL E. & MELISSA L.	0007-0004-0001	1	214 MAIN ST		3.693		26,900	74,600	101,500
MARCEAU, PAUL & JUDITH	0013-0003-0000	1	1 DOLLY LANE		0.880		35,900	116,800	152,700
MARCHILDON, VINCENT P.	0003-0069-0000	1	WEATHERBEE RD		45.000	cu	30,277	82,600	112,877
MARCWIN, INC.	0010-0005-0002	1	146 WOODBOUND		5.600		27,900		27,900
	0010-0005-0003	1	140 WOODBOUND		5.000		28,600		28,600
	0040-0020-0001	1	469 RTE 202		2.500		115,800		115,800
				(	13.100		172,300	0	172,300)
MARINELLO, LUIGI & ROSE MARIE	0019-0005-0000	1	27 COLBURN LAN		0.300		30,000	54,200	84,200
	0019-0006-0000	1	25 COLBURN LAN		0.300		30,000	19,100	49,100
				(	0.600		60,000	73,300	133,300)
MARINI, RICHARD ANTHONY	0006-0092-0003	1	201 MAIN ST		5.800		33,500	60,600	94,100
MARKET BASKET INC.	0006-0014-0000	1	360 RTE 202		48.164		948,100	4,774,800	5,722,900
	0006-049C-0000	1	267 RTE 202		14.500		607,000		607,000
				(	62.664		1,555,100	4,774,800	6,329,900)
MARKS, ELDEN E. TRUSTEE OF ELD	0019-0010-0000	1	18 COOT BAY -		0.330		70,300	47,900	118,200
MARR, DAVID H. & ANNA MARIE	0007-0026-0016	1	67 BIRCH DR		1.540		61,200	105,600	166,800

OWNER	PARCEL ID		LOCATION	ACRES		LAND	IMPROVEMENTS	TOTAL
MARRINAN, ELIZABETH S. PHILLIP	0022-0011-0000	1	17 ROCKY RD	1.800		125,600	21,400	147,000
MARROTTE, DANIEL G. & GLORIA S	0011-0036-0000	1	194 CATHEDRAL	15.400	cu	32,780	73,400	106,180
MARROTTE, DAVID G. & SUSAN M.	0024-0012-0003	1	7 FARRAR RD	1.700		24,800	47,800	72,600
MARSH, SHELDON C. & FLORENCE A	0003-0015-0001	1	160 WELLINGTON	1.610		24,100	70,100	94,200
MARSH, WAYNE J. & CHERYL J.	0010-0004-0010	1	174 WOODBOUND	5.100		31,500	74,600	106,100
MARSHALL JR., EARL T. & MARGAR	0002-0031-0002	1	359 MIDDLE WIN	2.400		27,400	63,000	90,400
MARSHALL, EARL T. & OTTOWAY H.	0004-0047-0000	1	93 RTE 119	11.000		38,500	70,200	108,700
MARSHALL, JUDITH	0046-0031-0000	1	17 SPRING RD	0.450		5,700		5,700
	0046-0032-0000	1	21 SPRING RD	0.450		5,700		5,700
	0049-0001-0000	2	25 SPRING RD	0.450		14,100	120,400	134,500
	0049-0002-0000	1	29 SPRING RD	0.230		18,500	1,500	20,000
				(1.580		44,000	121,900	165,900)
MARSTON, FREDRICK H. & TISHA M	0027-0027-0000	1	242 MAIN ST	0.250		11,700	58,100	69,800
MARTEL, NADINE C.	0045-0063-0000	1	9 HEMLOCK RD	0.070		500		500
	0045-0064-0000	1	11 HEMLOCK RD	0.050		400		400
	0045-0065-0000	1	7 HEMLOCK RD	0.340		43,900	37,100	81,000
				(0.460		44,800	37,100	81,900)
MARTIN, ARTHUR J. & PATRICIA P	0015-0003-0000	1	3 FOURTH ST	0.760		45,900	6,300	52,200
	0015-0005-0000	1	17 FOURTH ST	0.380		33,700		33,700
	0015-0033-0000	1	4 FOURTH ST	0.290		66,300	54,400	120,700
				(1.430		145,900	60,700	206,600)
MARTIN, BERNICE	0002-0059-T066	1	10 COUNTRY RD	0.000			27,600	27,600
MARTIN, BERTHA	0007-0099-0000	1	36 CONVERSEVIL	0.690		16,900	59,200	76,100
MARTIN, PATRICIA A.	0013-0032-0000	1	29 MONOMONAC T	0.560		19,700	46,100	65,800
MARTIN, PAULA J. MURPHY, NANCY	0026-0006-0001	1	21 EAST MAIN S	0.800		20,500	37,100	57,600
MARTIN, PAULINE T.	0002-0059-T065	1	12 COUNTRY RD	0.000			18,500	18,500
MARTIN, ROBERT & ELEANOR	0007-0019-0000	1	43 OLD CATHEDR	6.500	cu	28,447	62,600	91,047
MARTIN, ROBIN C. & KEVIN R.	0025-0013-0000	1	21 NORTH ST	0.670		20,700	54,100	74,800
MARTINEZ, PATRICIA & TITO	0010-0021-0014	1	PINE EDEN	0.000			10,500	10,500
MARTORANO, ROGER J. & CHRISTIN	0047-0016-0000	1	19 MARCEAU RD	0.250		28,700	42,500	71,200
MASON JR., ARTHUR T.	0047-0062-0000	1	29 LOOP RD	0.170		24,900	46,100	71,000
MASON SR., ARTHUR T. & ELAINE	0047-0074-0000	1	20 LOOP RD	1.060		55,100	49,900	105,000
MASON, ROCK A. & GLORIA K.	0002-0059-T068	1	6 COUNTRY RD -	0.000			15,200	15,200
MASONE, JONATHAN L. & BARBARA	0039-0027-0000	1	66 KIMBALL RD	0.200		34,100	32,600	66,700

OWNER	PARCEL ID		LOCATION	ACRES	LAND	IMPROVEMENTS	TOTAL
MASTERS, VICTORIA I.	0014-0013-0000	1	24 PARADISE IS	0.650	118,000	32,700	150,700
MASTRONARDI, JOHN R. RUSSELL,	0048-0057-0000	1	12 PULASKI DR	0.480	39,600	29,300	68,900
MATHIEU, DANIEL J. & LAURIE M.	0041-0010-0000	1	7 PINE EDEN	1.500	73,700	27,100	100,800
MATHIS, CHARLES L. & MARY L.	0014-0024-0000	1	9 PARADISE ISL	0.700	103,300	79,800	183,100
MATTHIS, PATTI L.	0039-0013-0000	1	98 KIMBALL RD	0.230	51,400	19,000	70,400
MATTILA, EUGENE A. & EVELYN R.	0011-0039-0000	2	179 OLD NEW IP	10.000	38,800	77,500	116,300
MAURICE, JOHN ESTATE & MARY A.	0011-0012-0000	1	9 GRASSY POND	0.140	6,500		6,500
MAY, CLARENCE E. & JANE H.	0027-0022-0000	1	SURRY PARK	0.070	4,200		4,200
	0027-0023-0000	1	SURRY PARK	0.520	20,200	50,200	70,400
			(	0.590	24,400	50,200	74,600)
MAY, NORMAN W. & LOIS E. TTSEE	0002-0061-0002	1	288 MIDDLE WIN	9.760	34,900	73,100	108,000
MAYER, ALBERT D. & ELIZABETH	0006-0085-0000	1	32 LORD HILL R	14.000	35,800	81,800	117,600
MCANDREW, ANTHONY P. & CLAIRE	0004-0032-0001	1	22 BEAVER DAM	4.100	27,300		27,300
MCCARTHY, MICHAEL L.	0039-0035-0000	1	50 KIMBALL RD	0.270	43,900	34,600	78,500
MCCATHY FAMILY REVOCABLE TRUST	0040-0020-0000	1	475 RTE 202	2.000	103,200	69,200	172,400
MCCLOSKEY, HELEN LETOURNEAU, L	0002-0041-0001	1	68 RAND RD	0.060	1,200		1,200
	0002-0041-0002	1	74 RAND RD	3.400	19,300		19,300
	0002-0043-0000	1	60 RAND RD	2.000	36,000		36,000
	0002-0044-0000	1	210 RTE 202	19.600	128,000		128,000
	0002-0044-0001	1	209 RTE 202	24.500	147,600		147,600
	0006-0098-0001	1	253 RTE 202	7.800	152,200		152,200
	0006-0099-0003	1	230 RTE 202	12.800	131,800		131,800
			(	70.160	616,100	0	616,100)
MCCULLOUGH, PAUL & RITA B.	0007-0026-0057	1	29 BIRCH DR	1.740	27,500	72,600	100,100
MCCUMMINGS, KIM L.	0001-0009-0000	1	ROBBINS RD	13.040	7,400		7,400
	0001-0022-0000	1	141 ROBBINS RD	26.200	50,400	71,600	122,000
			(	39.240	57,800	71,600	129,400)
MCCUSKER SR., DAVID J. MANSFIE	0049-0019-0000	1	17 RFN - 427	0.380	34,800	55,100	89,900
MCDONALD, LARRY H. & MARGARET	0003-0004-04-1	1	83 MAIN ST	3.490	28,400	86,100	114,500
MCELROY, WILLIAM R. & DONNA	0008-0004-0001	1	70 NORTH ST	5.800	30,800	73,400	104,200
MCGINNIS, RICHARD D. & KATHLEE	0033-0010-0000	1	32 WEST MAIN S	1.750	32,800	71,100	103,900
MCGUIRE, EDWARD J. & LINDSAY G	0004-0005-0000	1	115 OLD ASHBUR	6.000	59,600	10,800	70,400
MCINTYRE, PAUL E.	0006-0050-0013	1	70 HUNT HILL R	2.000	26,800	77,100	103,900
MCKENNE, DONALD C. & BARBARA A	0040-0007-0000	1	24 CLEAVES RD	0.230	32,400	28,600	61,000

OWNER	PARCEL ID		LOCATION	ACRES		LAND	IMPROVEMENTS	TOTAL
MCKINNEY WILLIAM D. & KATHERIN	0007-0018-0003	1	16 CATHEDRAL R	12.230		41,200	99,000	140,200
MCKOON, PHYLLIS C.	0002-0010-0005	1	66 ROBBINS RD	5.100		31,500	87,000	118,500
MCLAIN, FAITH A. & RUSSELL	0010-0031-0000	1	592 RTE 202	1.000		38,500	42,700	81,200
MCLAUGHLIN, SCOTT A. & CYNTHIA	0002-0010-0006	1	ROBBINS ROAD	2.019		21,400		21,400
MCLEOD, JAMES N. & LISA D. C/O	0002-0031-0001	1	365 MIDDLE WIN	2.340		27,300	61,000	88,300
MCLEOD, SANDRA	0002-0037-0006	1	14 OLD DANFORT	2.000		24,100	65,500	89,600
MCNARY DAVID F. MCNARY MOIRE L	0047-0067-0000	1	6 SQUANTUM RD	0.230		27,700	28,200	55,900
MCNARY, ALICE NOVIK, JOSEPH V.	0047-0055-0000	1	34 LOOP RD	0.230		27,700	22,000	49,700
MCNARY, DAVID F. & MOIRE L.	0045-0007-0000	1	49 LOOP RD	0.180		19,000	25,500	44,500
MCNEES, ARTHUR R. & JUNE	0050-0001-0000	1	941 RTE 119	2.800		28,000	114,300	142,300
MCNIEL, BELLE E. DUQUETTE, MAR	0010-0024-0000	1	131 OLD JAFFRE	72.000	cu	3,270		3,270
	0010-0025-0000	1	130 OLD JAFFRE	15.500	cu	2,083		2,083
			(	87.500		5,353	0	5,353)
MCPHIE, PAUL J. & MARY LYNN	0008-0004-0000	1	56 NORTH ST	6.300	cu	30,119	63,600	93,719
MEDEIROS, ALAN J. & ARLENE J.	0008-0013-0001	1	300 OLD NEW IP	37.200	cu	50,531	84,000	134,531
MEETING SCHOOL ASSOCIATES, INC	0006-0005-0000	8	56 THOMAS RD	109.000		79,000	502,200	581,200
	0006-0006-0000	2	67 THOMAS RD	13.000		42,300	180,900	223,200
	0006-0007-0000	1	45 THOMAS RD	2.300		24,600		24,600
			(	124.300		145,900	683,100	829,000)
MEGARRY, CHARLOTTE J. ROBBINS,	0004-0040-0000	1	21 DIVOL POND	0.520		18,200	19,300	37,500
MEI, NORMA E.	0007-0049-0000	1	12 PERRY RD	8.000		33,100	62,100	95,200
MELLIN, CARL F. & DOROTHY M.	0018-0015-0000	1	125 EAST MONOM	0.500		90,000	143,800	233,800
MELLOR, RICHARD M.	0005-0007-0000	1	127 ABEL RD	26.000	cu	29,254	30,600	59,854
MELVILLE, DAVID B. C/O E.C. PA	0004-0004-0001	1	96 OLD ASHBURN	29.200	cu	1,993		1,993
	0004-0007-0000	1	114 OLD ASHBUR	1.300		19,800		19,800
	0004-0007-0001	1	108 OLD ASHBUR	1.210		21,400	72,300	93,700
	0004-0011-0001	1	78 OLD ASHBURN	16.300		37,900		37,900
			(	48.010		81,093	72,300	153,393)
MENARD, MITCHELL J. RUBY M.	0001-0006-0000	1	197 ROBBINS RD	5.000		31,300	35,300	66,600
MERCHANT, DEAN J. & SHANNON D.	0006-0050-0001	1	40 HUNT HILL R	1.800		25,400	77,800	103,200
MERLONE, LYNN M. & KARL J. PRU	0043-0001-0012	1	10 JOWDERS COV	1.060		49,400	91,900	141,300
MERRIAM, GEORGE & ROSEMARY	0027-0026-0000	1	13 GODDARD RD	1.680		27,100	51,300	78,400
MERRIMACK CONSTRUCTION SYSTEMS	0006-049A-0006	1	292 RTE 202	3.010		52,100		52,100

OWNER	PARCEL ID		LOCATION	ACRES		LAND	IMPROVEMENTS	TOTAL
MESSINA, PAUL R.	0004-0052-0000	1	77 RTE 119	4.000		32,500	40,800	73,300
METZGER, GEORGE R., III & JANE	0022-0018-0000	1	85 SWAN POINT	1.260		109,600	78,600	188,200
METZGER, JOHN K. & KATHERINE	0022-0017-0000	1	59 EAST MONOMO	1.000		114,400	66,000	180,400
METZGER, QUENTIN R. & MARILYN	0041-0011-0000	1	4 PINE EDEN	4.000		45,200	58,000	103,200
MEYERS, KAREN O.	0008-0020-01-2	1	CROSS ST	3.267		23,600	65,000	88,600
MICELI, MICHAEL C. GLEASON, LO	0002-0059-T002	1	4 SUNSET RD -	0.000			17,300	17,300
MICHNIEWICZ, STANLEY & JEAN	0045-0013-0000	1	20 PULASKI DR	0.810		68,400	42,300	110,700
MICKELSON, TED & LOIS	0027-0031-0000	1	9 LORD BROOK R	0.460		15,700	55,700	71,400
MIDLIN, JOHN C. & KATHLEEN M.	0022-0001-0000	1	5 RFN - 541	0.310		75,900	63,900	139,800
MIDLIN, MARTINA A.	0010-0027-0007	1	28 OLD JAFFREY	5.030		28,600		28,600
	0010-0027-0008	1	22 OLD JAFFREY	3.600		29,200	55,200	84,400
			(	8.630		57,800	55,200	113,000)
MIKELSONS, FAITH	0004-0044-0000	1	59 TAMARACK WA	28.000		56,200	48,200	104,400
MILLER, ALBERT J. & MARY L.	0005-0004-0002	1	138 ABEL RD	2.100		27,000	72,200	99,200
MILLER, ANITA S.	0022-0013-0002	1	50 SWAN POINT	0.610		20,100	75,100	95,200
MILLER, BORIS	0014-0049-0000	1	59 LACHANCE CI	0.350		72,400	61,300	133,700
	0014-036A-0000	1	60 LACHANCE DR	0.620		13,100		13,100
			(	0.970		85,500	61,300	146,800)
MILLER, SARA L.	0011-0002-0006	1	155 DRAG HILL	5.297	cu	40,138	81,100	121,238
MILLER, TINA A.	0003-0027-0000	1	145 MAIN ST	0.750		17,500	46,800	64,300
MILLER, TONY C. LANCEY, MICHEL	0002-0059-T110	1	23 MAPLE DR -	0.000			28,100	28,100
MILLIARD, GERARD N. & MONIQUE	0006-0049-0006	1	41 HUNT HILL R	1.850		25,800	52,200	78,000
MILLS, JERRY L & SHARON L.	0006-0071-0002	1	35 FITZGERALD	6.000	cu	25,350	103,900	129,250
MILLS, JOHN B. & MARSHA L.	0008-0026-0000	1	103 BANCROFT R	2.250	cu	36		36
	0008-0027-0000	1	100 BANCROFT R	16.250	cu	28,640	44,700	73,340
			(	18.500		28,676	44,700	73,376)
MINIHAN, JOHN J. & DIANE	0005-0002-0000	1	161 ABEL RD	8.100		31,400	97,900	129,300
MISH, MARILYN MILLETT, DAVID	0032-0008-0001	1	712 RTE 119	1.000		26,000	69,400	95,400
MISSAL, GERALD & SYLVIA M.	0027-0028-0000	1	7 GODDARD RD	1.500		25,700	53,800	79,500
MITCHELL, ALBERT & JULIANNE	0047-0070-0000	1	12 SQUANTUM RD	0.340		32,900	23,100	56,000
MITCHELL, PETER G. & SUSAN M.	0004-0039-0002	1	RTE 119	5.283		27,000		27,000
MOFFITT, JAMES F. & RALPH H. P	0002-0059-T027	1	12 PARK DR - 3	0.000			24,900	24,900

OWNER	PARCEL ID		LOCATION	ACRES		LAND	IMPROVEMENTS	TOTAL
MOLES, EDWIN & ANNA	0045-0082-0000	1	WOODMERE	0.110		700		700
	0045-0084-0000	1	WOODMERE	0.300		9,200	44,500	53,700
				(0.410		9,900	44,500	54,400)
MOLLER, TROY D. & KATHLEEN	0042-0004-0000	1	127 WOODBOUND	0.870		18,700	52,600	71,300
MONADNOCK BIBLE BAPTIST CHURCH	0010-0047-18-2	1	DAVIS CROSSING	5.090		28,700		28,700
MONADNOCK FULL GOSPEL CHURCH	0002-0056-0000	1	232 MIDDLE WIN	14.000	cu	58,211	63,900	122,111
MONADNOCK TENANTS CO-OP INC.	0002-0059-0000	1	30 PARK DR - 3	81.000		577,700	393,500	971,200
MONOMONOC SPORTING CLUB C/O RO	0017-0008-0000	1	52 COLBURN LAN	5.150		132,500	47,700	180,200
MONTAGUE, KENNETH A..MONTAGUE,	0039-0026-0000	1	68 KIMBALL RD	0.260		43,200	63,600	106,800
MONTISANO, NICHOLAS MONTISANO,	0010-0009-0002	1	47 MOUNTAIN RD	2.400		30,100	123,500	153,600
MOORE, DALE MOORE, DAVID	0034-0023-0000	1	30 RED GATE LA	0.660		41,100	36,800	77,900
MOORE, KATHRYN J.	0032-0009-0000	1	57 WEST MAIN S	0.260		13,800	60,700	74,500
MOREAU, EDWARD L.	0011-0036-0002	1	210 CATHEDRAL	20.400	cu	30,095	59,900	89,995
MORIARTY, DAVID P. & LINDA M.	0023-0001-0001	1	7 MILLER AVE	0.800		20,300	86,300	106,600
MORIARTY, JONATHAN K.	0002-0059-T011	1	13 SUNSET RD -	0.000			22,800	22,800
MORIN, LAWRENCE & LYNN J.	0039-0015-0000	1	90 KIMBALL RD	0.250		47,800	46,600	94,400
MORIN, MARGUERITE M.E.	0002-0059-T073	1	25 PARK DR - 3	0.000			18,300	18,300
MORIN, RIC J. & MARY I.	0011-0036-0001	1	202 CATHEDRAL	23.000		43,900		43,900
MORRILL, FRANCIS C. & MICHELLE	0007-0026-0040	1	10 FOLIAGE WAY	1.040		22,300	71,100	93,400
MORRIS JAMES H. & KATHLEEN T.	0046-0002-0000	1	6 FLORENCE RD	0.112		6,600	35,600	42,200
MORRIS, ROBERT J. & MARY T.	0016-0001-0001	1	6 PARADISE ISL	0.290		10,200		10,200
	0016-0001-0002	1	3 PARADISE ISL	0.070		5,100		5,100
	0016-0002-0000	1	1 PARADISE ISL	0.100		7,200		7,200
	0016-0008-0000	1	2 PARADISE ISL	0.290		10,200		10,200
				(0.750		32,700	0	32,700)
MORRIS, RUTH	0010-0008-0000	1	39 WOODBOUND R	14.000		38,500	83,600	122,100
MORRISON, BRUCE A. & NANCY L.	0017-0022-0000	1	29 LACHANCE CI	0.400		77,500	74,200	151,700
MORSE, ANDREW PETER	0044-0001-0000	1	CONTOOCOOK LAK	0.090		14,600	5,600	20,200
MUHONEN, MICHAEL P. & NORMA I.	0003-0092-0003	1	47 LORD HILL R	5.600		26,800	65,100	91,900
MUISE, JOSEPH C. & MARY ELLEN	0006-0026-0002	1	817 RTE 119	3.150		28,500	67,800	96,300
MULLINS, MAUREEN	0023-0003-0001	1	20 SWAN POINT	2.100		27,000	101,900	128,900
MULROONEY, JAMES J.	0006-0090-0000	1	36 LORD BROOK	5.000		34,000	131,600	165,600

OWNER	PARCEL ID		LOCATION	ACRES		LAND	IMPROVEMENTS	TOTAL
MULTER, ROBERT K. LINARES, CAR	0011-0004-0000	1	110 FITZGERALD	13.300	cu	33,738	119,200	152,938
MULTILANDS C/O ROBERT MULTER	0010-0003-0000	1	107 FITZGERALD	117.000	cu	10,095		10,095
MUNROE, RICHARD S. & LAURIE M.	0024-0011-0000	1	178 RTE 119	3.393		31,600	80,400	112,000
MURPHY, JANICE C.	0002-0059-T096	1	22 MAPLE DR -	0.000			29,700	29,700
MURPHY, THOMAS & CATEE	0010-0021-0017	1	PINE EDEN	0.000			5,600	5,600
MURRAY, DAVID S. & PATRICIA L.	0004-0022-0005	1	5 SKYVIEW DR	2.000		29,500	76,200	105,700
MURRAY, DONALD & GAIL	0002-0059-T106	1	46 PARK DR - 3	0.000			24,500	24,500
MUSGRAVE, DAVID A.,TRUSTEE DAV	0036-0005-0000	1	58 OLD KIMBALL	3.500		24,600	1,100	25,700
	0039-0041-0000	1	30 COLLEGE RD	3.000		31,000	89,400	120,400
				(6.500		55,600	90,500	146,100)
NADEAU, NORMAND R. & ROSEMARY	0008-0008-0001	1	116 NORTH ST	2.930		28,200	58,600	86,800
NAGAHIRO, JAMES Y. & ALICE K.	0002-0041-003A	1	91 RAND RD	7.100		32,200	124,500	156,700
NANDHAKUMAR, AYYAVOO	0017-0021-0000	1	27 LACHANCE CI	0.980		108,600	56,700	165,300
NARESKY, GARY J. & KIMBERLY A.	0006-0050-0009	1	58 HUNT HILL R	42.400	cu	28,971	103,100	132,071
NAVIAN DEVELOPMENT CO, LLC	0006-0099-0005	1	240 RTE 202	5.200		139,500		139,500
NELSON, CALVIN E. C/O NH HOUSI	0003-0025-0003	1	172 MAIN ST	6.800		31,800	85,400	117,200
NELSON, HENRY F. JR. & NELSON,	0046-0021-0000	2	10 LAUREL RD	0.000		12,200	65,600	77,800
NERO, BENJAMIN M. & AMY M.	0004-0032-0002	1	21 TAMARACK WA	12.840	cu	22,857	118,500	141,357
NEUWEILER, JOAN S.	0027-0009-0000	1	259B MAIN ST	1.000		31,500	112,600	144,100
NEW ENGLAND POWER CO. PROPERTY	0002-0011-0000	1	OFF ROBBINS RD	10.300		68,500		68,500
	0002-0011-0001	1	ROBBINS RD	3.500		24,500		24,500
	0002-0020-0000	1	B & M RR	2.600		18,200		18,200
	0002-0020-0001	1	OLD DANFORTH R	6.200		43,400		43,400
	0002-0020-0002	1	OLD DANFORTH R	3.400		23,800		23,800
	0002-0020-0003	1	MIDDLE WINCHEN	2.200		15,400		15,400
	0002-0020-0004	1	MIDDLE WINCHEN	10.300		68,500		68,500
	0005-0003-0000	1	ABEL RD	12.000		79,000		79,000
	0005-0043-0000	1	BEAN HILL RD	4.000		28,000		28,000
	0099-0001-0000	1	TRANS LINES	0.000			405,000	405,000
				(54.500		369,300	405,000	774,300)
NEW HAMPSHIRE, STATE OF	0009-0005-0000	1	1000 RTE 119	4.000		29,800	61,700	91,500
DEPT. OF RESOURCES &	0011-0013-0000	1	15 GRASSY POND	0.090		3,600		3,600
	0011-0027-0000	1	271 CATHEDRAL	179.000		59,300		59,300
	0011-0033-0000	1	270 CATHEDRAL	1,146.000		884,800	20,200	905,000
DEPT OF TRANS.RIGHT-	0035-0013-0000	1	894 RTE 119	0.010		1,800		1,800
DEPT.OF TRANS.RIGHT-	0037-0001-0000	1	52 MOUNTAIN RD	0.160		28,900		28,900
				(1,329.260		1,008,200	81,900	1,090,100)
NH ACRES PROFIT SHARING TRUST	0003-0005-0001	1	65 RTE 202	16.200	cu	1,415		1,415

OWNER	PARCEL ID		LOCATION	ACRES		LAND	IMPROVEMENTS	TOTAL
	0005-0010-0000	1	ABEL RD	80.800	cu	7,059		7,059
	0005-0011-0000	1	97 ABEL RD	50.200	cu	5,482		5,482
			(	147.200		13,956	0	13,956)
NICHOLS, BARBARA W. TRUSTEE OF	0019-0028-0000	1	17 CLIFFWELL D	0.906		99,900	48,400	148,300
NICHOLSON, LINDSAY B. & MARGAR	0020-0012-0000	1	83 EAST MONOMO	0.830		110,200	19,700	129,900
	0020-0013-0000	2	16 SANDBACK CI	0.370		72,200	50,800	123,000
			(	1.200		182,400	70,500	252,900)
NIEMELA, ALVAH W. & BARBARA J.	0040-0016-0000	1	35 PINE EDEN	0.380		40,600	30,100	70,700
NIEMELA, LISA DIRUSSO	0007-0024-0002	1	72 CATHEDRAL R	4.070		29,900	63,500	93,400
NISKALA, GARY A. & YVONNE M.	0002-0006-0000	1	160 ROBBINS RD	10.970		35,700	77,700	113,400
NOEL, BARRY J. & CHRISTINE D.	0028-0017-0000	1	39 PAYSON HILL	2.150		38,800	46,500	85,300
NOEL, LEON JAMES & SARAH G.	0046-0027-0000	1	213 WOODBOUND	1.250		21,700	57,900	79,600
NORBY, DAVID J. & DALE J.	0007-0078-0002	1	RTE 119	21.000		33,200	142,400	175,600
NORBY, MARK & NANCY	0010-0004-07-1	1	145 DRAGG HILL	4.400		38,600	117,300	155,900
NORBY, STEVEN B. & BOBBIE JO	0002-0051-0005	1	180 MIDDLE WIN	8.150		68,200	268,000	336,200
NORMANDIN III, ROBERT A	0023-0003-0000	1	16 SWAN POINT	3.200		28,600	113,100	141,700
NORMANDIN JR., ROBERT A.	0003-0060-0000	1	304 RTE 119	21.000		47,500	192,400	239,900
& SUSAN S.	0023-0001-0008	1	22 MILLER AVE	2.000		20,400		20,400
	0023-0001-0009	1	12 MILLER AVE	4.200		79,300	182,700	262,000
			(	27.200		147,200	375,100	522,300)
NORMANDIN, JOEL D. & MELISSA	0002-0066-0000	1	334 MIDDLE WIN	1.910		28,800	142,300	171,100
NORRIS, MICHAEL K.	0035-0009-0000	1	32 KIMBALL RD	0.380		40,600	27,100	67,700
NORTON, BRIAN J. & DAWN M.	0034-0007-0000	1	76 RED GATE LA	0.370		28,600	75,400	104,000
NORWEST BANK, MINNESOTA, NA	0048-0068-0000	1	23 THAYER RD -	1.410		61,500	74,000	135,500
NOTTINGHAM, EVELINE E.	0004-0045-0000	1	35 WOOD AVE	49.300	cu	19,562	84,200	103,762
	0004-0045-0001	1	34 WOOD AVE	17.100	cu	485		485
	0004-0045-0002	1	19 WOOD AVE	6.800	cu	193		193
	0004-0045-0003	1	20 WOOD AVE	6.700	cu	190		190
	0004-0049-0000	1	41 WOOD AVE	2.700	cu	19,986	50,000	69,986
	0024-0008-0000	1	196 RTE 119	7.350	cu	166		166
			(	89.950		40,582	134,200	174,782)
NUTTING, DAVID T.	0004-0051-02-1	2	58 RTE 119	5.524	cu	35,934	100,600	136,534
	0004-0051-02-2	1	59 RTE 119	3.784	cu	27,739	100,700	128,439
			(	9.308		63,673	201,300	264,973)
NYBLOM, TOMAS & MELINDA	0007-0026-0044	1	15 FOLIAGE WAY	3.100		31,200	69,600	100,800
NYNEX/NEW ENGLAND TELEPHONE CO	0028-0004-0000	1	271 MAIN ST	0.490		19,600	74,300	93,900
O'BRIEN, ROBERT L. & SHIELA M.	0008-0006-0002	1	36 BANCROFT RD	2.080		24,200	70,200	94,400

OWNER	PARCEL ID		LOCATION	ACRES		LAND	IMPROVEMENTS	TOTAL
O'CONNOR, MICHAEL J. & SANDRA	0010-0009-0001	1	MOUNTAIN RD	4.090		31,700	69,000	100,700
	0037-0002-0000	1	50 MOUNTAIN RD	0.280		15,300		15,300
			(	4.370		47,000	69,000	116,000)
O'CONNOR, PAUL M. & MARY M.	0039-0009-0003	1	97 KIMBALL RD	0.210		27,300	57,100	84,400
O'CONNOR, RICHARD H. & JERILYN	0016-0006-0001	1	79 HUBBARD HIL	1.500		23,400	57,200	80,600
O'DELL, CURTIS & PATRICIA, TTE	0043-0001-0024	1	18 BLAKEVILLE	0.860		46,000	59,300	105,300
O'GRADY, EUGENE M.	0034-0006-0000	1	78 RED GATE LA	0.410		30,200	36,900	67,100
O'KEEFE, ROBERT J. & MARGARET	0017-0002-0000	1	78 HUBBARD HIL	2.840		28,100	82,300	110,400
O'KEEFE, SHARON	0005-0020-0000	1	11 ABEL RD	4.000		28,300	54,700	83,000
O'LOUGHLIN, JAMES & NANCY A.	0007-0026-0033	1	74 BIRCH DR	1.320		24,400	88,100	112,500
O'MALLEY, DANIEL & KARLA	0003-0009-0002	1	11 HUGHILL RD	1.900		28,700	103,500	132,200
O'NEIL, MICHAEL D. & TINA M.	0025-0005-0000	1	12 NORTH ST	1.000		26,000	30,200	56,200
O'NEIL, WILLIAM J. & ANITA P.	0030-0031-0000	1	478 RTE 119	2.330		60,800	33,900	94,700
O'NEILL, DOROTHEA,JOHN,TOM,KEV	0048-0069-0000	1	19 THAYER RD -	0.520		41,000	35,800	76,800
	0048-0070-0000	1	17 THAYER RD -	0.340		32,900		32,900
			(	0.860		73,900	35,800	109,700)
O'NEILL, JOSEPH M. & MARY K.	0043-0001-0011	1	14 JOWDERS COV	0.820		44,000	81,500	125,500
O'TOOLE, SYLVESTER J. & DEBORA	0007-0059-0000	1	28 OLD NEW IPS	9.800		32,300	59,100	91,400
OBUCHOWSKI, MARK J. & KASANDRA	0003-0013-0009	1	MAIN ST	2.750		26,600	105,100	131,700
OESER, PAUL R. & ROBERTA K.	0006-0023-0000	1	37 MOUNTAIN RD	25.574	cu	61,574	94,100	155,674
	0037-0003-0000	1	44 MOUNTAIN RD	0.600	cu	23,504		23,504
			(	26.174		85,078	94,100	179,178)
OJA, DAVID W. & CHERYL A.	0022-0012-0000	1	19 ROCKY RD	2.230		60,600	50,000	110,600
OLD COUNTY HOLDINGS, L.L.C.	0006-0050-0008	1	98 HUNT HILL R	3.100		68,900	153,400	222,300
OLIHOVIK, WALTER M.	0013-0019-0000	1	37 DOLLY LANE	0.140		50,900	21,300	72,200
OLIN, GORDON C. & NAOMI B.	0006-0072-0003	1	5 FITZGERALD R	2.100		27,000	62,000	89,000
	0006-0081-0012	1	BUTTERNUT DR	2.400		27,100		27,100
			(	4.500		54,100	62,000	116,100)
OLIN, JAMES & RHODA	0046-0038-0002	1	WOODBOUND RD.	11.800		79,400		79,400
	0049-0012-0000	1	23 RFN - 427	1.590		43,200		43,200
			(	13.390		122,600	0	122,600)
OLIN, LARRY & ELMI	0006-0081-0002	1	BUTTERNUT DR	5.400		31,600	209,300	240,900
OLIN, RICHARD & JEAN	0007-0002-0001	1	76 GODDARD RD	2.500		30,300	88,000	118,300
OLIVELLI, DOLORES	0002-0059-T077	1	6 MAPLE DR - 3	0.000			21,300	21,300

OWNER	PARCEL ID		LOCATION		ACRES		LAND	IMPROVEMENTS	TOTAL
OLOKUN PROPERTY ENTERPRISES	0037-0014-0000	1	432 RTE 202		0.480		14,700		14,700
	0037-0015-0000	4	RTE 202		10.050		136,000	352,000	488,000
				(	10.530		150,700	352,000	502,700)
OLSON, AARON E.	0006-0081-0008	1	BUTTERNUT DR		3.300		30,000	119,200	149,200
OLSON, ANDREW & SANDRA	0006-0081-0005	1	BUTTERNUT DR		7.500		35,300	121,100	156,400
OLSON, ANNIE	0006-0081-0006	1	BUTTERNUT DR		4.100		29,700		29,700
OLSON, CARL M.	0006-0081-0001	1	642 RTE 119		6.300		34,000	316,900	350,900
	0006-0081-0007	1	BUTTERNUT DR		5.100		29,800		29,800
				(	11.400		63,800	316,900	380,700)
OLSON, DANA G.	0006-0081-0004	1	BUTTERNUT DR		4.400		30,100		30,100
OLSON, DAVID OLSON, ERIC	0007-0017-0002	2	548 RTE 119		5.670		69,300	198,500	267,800
	0007-0017-0003	1	ROUTE 119		5.010		65,800		65,800
				(	10.680		135,100	198,500	333,600)
OLSON, DAVID E. & LINDA S.	0027-0034-0000	1	229 MAIN ST		3.000		44,400	48,800	93,200
	0027-0035-0000	1	225 MAIN ST		0.570		17,300	111,700	129,000
				(	3.570		61,700	160,500	222,200)
OLSON, ERIC & ELAINE	0002-0010-0007	1	RAND ROAD		2.006		21,400		21,400
	0002-0010-0008	1	RAND ROAD		20.275		40,100		40,100
				(	22.281		61,500	0	61,500)
OLSON, ERIC M. & ELAINE V.	0002-0016-0000	1	105 RAND RD		12.000		31,200		31,200
	0002-0022-0000	1	56 OLD DANFORT		22.000	cu	1,663		1,663
	0002-0023-0000	1	70 OLD DANFORT		27.000	cu	2,041		2,041
	0002-0029-0000	1	73 OLD DANFORT		23.000	cu	521		521
	0002-0029-000A	1	55 OLD DANFORT		7.000	cu	88		88
	0002-0062-0003	1	306 MIDDLE WIN		2.020		29,500	117,000	146,500
				(	93.020		65,013	117,000	182,013)
OLSON, HELEN MAE	0002-0059-T028	1	10 PARK DR - 3		0.000			20,300	20,300
OLSON, HILBERT A. & MARION J.	0041-0006-0000	1	17 PINE EDEN		0.660		52,300	67,900	120,200
OLSON, LORRAINE H.	0007-0026-0015	1	71 BIRCH DR		1.540		59,900	2,700	62,600
OLSON, MATTHEW N. & DEANNA F.	0004-0003-02-5	1	HERITAGE DR		15.172		44,900		44,900
OLSON, NATHAN J. & LORRAINE H.	0006-0092-1B-1	1	13 LORD HILL R		10.600		30,200	37,500	67,700
	0006-0092-1B-2	1	7 LORD HILL RD		9.500		29,600	1,400	31,000
	0006-0092-1B-3	1	1 LORD HILL RD		3.000		22,800		22,800
	0007-0026-0014	1	73 BIRCH DR		1.950		71,300	114,800	186,100
				(	25.050		153,900	153,700	307,600)
OLSON, RAMONA P. RTE 119	0006-0081-0010	1	BUTTERNUT DR		3.500		28,800		28,800
OLSON, RICHARD & JEANNE	0003-0068-0000	1	32 BUSH HILL R		40.000	cu	32,813	118,800	151,613
OPRAMOLLA, JOSEPH P. & DEBORAH	0002-0047-0001	1	173 MIDDLE WIN		2.910	cu	25,423	84,100	109,523
ORAZIO, KAREN	0003-0057-0000	1	27 CONVERSEVIL		2.000		26,800	104,600	131,400

OWNER	PARCEL ID		LOCATION	ACRES		LAND	IMPROVEMENTS	TOTAL
ORR, MARY E.	0002-0036-0002	1	315 MIDDLE WIN	7.500		30,900	63,100	94,000
OSIMO, RONALD E. & PATRICIA A.	0006-0004-03-2	1	97 THOMAS RD	7.970		34,500	203,700	238,200
OSSENFORT SR., GEORGE E. & FRA	0019-0029-0000	1	19 CLIFFWELL D	0.330		70,300	62,800	133,100
OSTERGARD, VIRGINIA M.	0004-0032-0000	1	26 BEAVER DAM	4.000		29,800	73,000	102,800
OSTREICHER, ELLEN D.	0001-0022-0001	1	145 ROBBINS RD	13.600	cu	1,828	400	2,228
	0001-0022-0002	1	145 ROBBINS RD	2.000	cu	893	119,800	120,693
			(	15.600		2,721	120,200	122,921)
OWEN, THOMAS P. & JOAN B.	0006-0020-0003	1	MOUNTAIN RD	14.700	cu	26,240	81,100	107,340
PACKARD, ANN MARIE	0002-0034-0001	1	303 MIDDLE WIN	5.000		31,200	61,400	92,600
PAINE, RICHARD S. & BARBARA A.	0018-0014-0000	1	127 EAST MONOM	0.600		107,200	23,000	130,200
PALERMO, JOANNE ROSA, CONNIE;	0047-0021-0000	1	23 CHESHIRE RD	0.570		36,700		36,700
PANAGIOTES, NICHOLAS G. & HEAT	0010-0027-0003	1	95 OLD JAFFREY	11.660	cu	24,658	61,800	86,458
PANGBORN, RALPH H., ELIZABETH	0007-0084-0001	1	391 RTE 119	1.500	cu	202		202
	0007-0084-0002	1	390 RTE 119	25.290	cu	3,399		3,399
			(	26.790		3,601	0	3,601)
PANOPOULOS, DAVID P. & DIANNE	0006-0033-0001	1	683 RTE 119	2.800		105,600	123,200	228,800
	0050-0022-0000	1	45 MEADOW VIEW	1.070		24,600	159,600	184,200
			(	3.870		130,200	282,800	413,000)
PAOLUCCI, DONALD A. & LINDA	0007-0026-0026	1	13 JAY DR	1.060		56,100	58,700	114,800
PAPAKONSTANTINOU SR, KOSTAS &	0010-0038-0002	1	COUNTY RD	12.840	cu	48,278	138,700	186,978
PAQUETTE, PAUL R. & LUCILLE A.	0003-0014-0000	1	90 MAIN ST	1.000		20,000	44,100	64,100
PAQUIN, HENRIETTA, TTE HENRIET	0007-0029-0000	1	200 OLD NEW IP	1.110		20,700	27,500	48,200
PAQUIN, ROBERT L. & SYLVIA R.	0004-0034-0000	1	187 RTE 119	13.400	cu	13,818	58,600	72,418
PARADIS, LEON G. & GENEVRA	0042-0002-0000	4	117 WOODBOUND	23.000		95,400	64,000	159,400
PARK & SONS, INC. C/O JUHA PAR	0003-0013-0001	1	133 WELLINGTON	1.120		14,600		14,600
	0006-0026-03-2	1	HAMPSHIRE CRT	0.970		19,500		19,500
	0006-0026-03-3	1	HAMPSHIRE CRT	1.010		19,900		19,900
	0006-0026-03-4	1	HAMPSHIRE CRT	1.150		20,800		20,800
	0006-0026-03-5	1	HAMPSHIRE CRT	1.270		21,600		21,600
	0006-0026-03-6	1	HAMPSHIRE CRT	1.220		21,300		21,300
	0006-0026-03-7	1	HAMPSHIRE CRT	1.250		21,500		21,500
	0006-0026-03-8	1	HAMPSHIRE CRT	1.050		20,100		20,100
	0006-0026-03-9	1	HAMPSHIRE CRT	0.990		19,700		19,700
	0006-0026-3-10	1	HAMPSHIRE CRT	1.210		21,200		21,200
	0006-0026-3-11	1	HAMPSHIRE CRT	0.940		19,200		19,200
	0006-0026-3-12	1	HAMPSHIRE CRT	1.040		20,100		20,100
	0006-0026-3-13	1	HAMPSHIRE CRT	1.020		19,900		19,900
	0006-0026-3-14	1	HAMPSHIRE CRT	1.240		21,400		21,400

OWNER	PARCEL ID		LOCATION	ACRES		LAND	IMPROVEMENTS	TOTAL
	0006-0026-3-16	1	HAMPSHIRE CRT	28.782		51,000		51,000
	0006-0026-3-17	1	HAMPSHIRE CRT	17.261		41,200		41,200
	0006-0026-3-18	1	105 OLD DANFOR	1.207		1,600		1,600
	0006-0028-0001	1	HAMPSHIRE COUR	17.261		41,200		41,200
	0028-0013-0003	1	VILLAGE DR	2.010		18,900		18,900
	0028-0013-0004	1	VILLAGE DR	2.070		19,000		19,000
	0028-0013-0005	1	VILLAGE DR	2.010		18,900		18,900
	0028-0013-0006	1	VILLAGE DR	2.000		18,900		18,900
	0028-0013-0007	1	VILLAGE DR	2.010		18,900		18,900
	0028-0013-0008	1	VILLAGE DR	2.020		18,900		18,900
	0028-0013-0009	1	VILLAGE DR	2.000		18,900		18,900
			(	94.111		548,200	0	548,200)
PARKER, GERALD, W. EMERSON, SU	0006-0067-0002	1	571 RTE 119	15.512	cu	47,091	159,500	206,591
PARKER, KENNETH P.	0011-0029-0000	1	305 CATHEDRAL	1.000		1,400		1,400
PARKER, LOUIS E.	0046-0003-0000	1	10 FLORENCE RD	0.110		6,500	19,500	26,000
PARKER, RICHARD W.	0002-0059-0001	1	262 MIDDLE WIN	2.500		27,600	69,900	97,500
PARKKONEN, AARON J.	0010-0027-02-2	1	17 HIGHLAND DR	0.880		20,700	65,200	85,900
PARKKONEN, ELIAS A. & A. MIRJA	0008-0009-0007	1	103 NORTH ST	2.060		26,900	116,400	143,300
PARKS JR., REGINALD	0005-0014-0001	1	45 ABEL RD	12.200	cu	25,471	14,300	39,771
PARKS, MARTIN A.	0015-0026-0000	1	13 FOURTH ST	0.590		96,600	72,900	169,500
PARKS, REGINALD	0005-0014-0002	1	51 ABEL RD	52.900	cu	33,641	37,300	70,941
PARSONS, WILHELMINA F. BURK, D	0034-0012-0000	1	60 RED GATE LA	0.470		32,600	21,600	54,200
PATARI, MARTHA RAHNASTO, LAURI	0004-0046-0000	1	94 RTE 119	129.400	cu	12,109		12,109
PATRIA, ADAM E. & CARRIE M.	0006-0020-0001	1	MOUNTAIN RD	1.920		26,000		26,000
	0037-0020-0000	1	21 MOUNTAIN RD	1.000		28,600	47,900	76,500
			(	2.920		54,600	47,900	102,500)
PATTERSON, MARGARET	0007-0015-0007	1	506 RTE 119	5.428		24,000		24,000
PAWLOWICZ, STANLEY DUCHARME, G	0023-0001-0011	1	3 MILLER AVE	0.750		19,700	64,200	83,900
PAYELIAN, MICHELLE L.	0048-0073-0000	1	11 THAYER RD -	0.340		32,900	65,400	98,300
PEABODY, BAYARD & SHIRLEY	0018-0004-0000	1	26 LAPHAM LANE	0.330		70,300	25,600	95,900
PEABODY, LAWRENCE C.	0007-0063-0000	1	20 CUTTER HILL	18.000		36,900		36,900
& BETTE	0007-0064-0000	2	17 CUTTER HILL	6.000		31,000	97,300	128,300
			(	24.000		67,900	97,300	165,200)
PEABODY, SCOTT E.	0002-0059-T012	1	15 SUNSET RD -	0.000			19,600	19,600
PEACOCK, GEORGE W. III & PATRI	0007-0026-0003	1	89 BIRCH DR	1.070		20,300	1,500	21,800
	0007-0026-0004	1	85 BIRCH DR	1.360		24,700	63,400	88,100
			(	2.430		45,000	64,900	109,900)
PEAHL, CHRISTOPHER J. & KATHLE	0019-0013-0000	1	13 COOT BAY -	0.390		76,500	38,100	114,600

OWNER	PARCEL ID		LOCATION	ACRES		LAND	IMPROVEMENTS	TOTAL
	0019-0019-0000	1	9 COOT BAY DR-	0.340		71,400	62,400	133,800
			(	0.730		147,900	100,500	248,400)
PEAHL, KATHLEEN C.	0019-0016-0002	1	6 COOT BAY DR-	1.350		5,000		5,000
PECK, CYNTHIA G.	0020-0014-0000	2	79 EAST MONOMO	2.040		131,200	52,600	183,800
PECK, GEORGE A.	0002-0057-0001	1	239 MIDDLE WIN	1.500		42,500	93,600	136,100
	0002-0057-0002	1	235 MIDDLE WIN	1.600		44,000	113,900	157,900
			(	3.100		86,500	207,500	294,000)
PECK, STEPHEN	0001-0013-0000	1	55 ROBBINS RD	22.000		43,000		43,000
PELKEY, GARY L.	0005-0002-0002	1	165 ABEL RD	8.600		33,700	47,100	80,800
PELKEY, TANYA M.	0002-0054-0000	1	225 MIDDLE WIN	6.000		32,800	62,600	95,400
	0002-0058-0000	1	240 MIDDLE WIN	0.600		2,700		2,700
	0002-0058-0001	1	248 MIDDLE WIN	0.400		6,600		6,600
			(	7.000		42,100	62,600	104,700)
PELLETIER'S BLDG SYS. CO., INC	0006-049A-0007	1	HUNT HILL RD	3.000		52,000		52,000
PELTO, KENNETH W. & EILEEN A.	0003-0004-0001	1	31 MAIN ST	6.200		31,200	63,700	94,900
PENNELL, DAVID J. & JERILYN N.	0001-0011-0006	1	61 SUNRIDGE RD	4.060		32,600	207,400	240,000
PERAGELLO, DONNA A.	0010-0007-0000	1	71 WOODBOUND R	33.359	cu	30,107	124,500	154,607
PERCELAY, JACK M & ROCHE, KATH	0046-0004-0000	1	12 FLORENCE RD	0.450		11,300	54,500	65,800
PERRY, ETHAN T. & MICHELE D.	0022-0022-0002	1	44 SWAN POINT	1.900		32,700	65,900	98,600
PETERS, MAARTEN A. T. & BETTY	0005-0010-0006	1	61 ABEL RD	2.200		27,100	78,000	105,100
PETERSON, RICHARD & SUSAN	0010-0047-0014	1	22 FOX RUN LAN	1.730		30,200	87,300	117,500
PETERSON, SCOTT I. & MARY CARO	0008-0016-03-1	1	15 CROSS ST	2.700		25,200	74,800	100,000
PETITH, JAY J.	0012-0003-0004	1	366 OLD NEW IP	9.800		29,900		29,900
PETRASHEWICZ, RICHARD L. & THE	0034-0037-0000	1	9 RED GATE LAN	0.200		7,900		7,900
PETRELLA, JOSEPH - TRUST & VIR	0043-0001-0002	1	5 JOWDERS COVE	0.950		48,300	60,000	108,300
PETTUS, BUFORD M. & SUSANA	0006-0050-0011	1	80 HUNT HILL R	2.390		27,400	67,200	94,600
PHILBIN, MARY	0007-0035-0000	1	11 PINE TERRAC	1.500		23,400	66,300	89,700
PHILLIPS, CHARLES E.	0022-0020-0001	1	67 SWAN POINT	1.570		151,300	42,700	194,000
	0022-0021-0000	1	65 SWAN POINT	2.400		136,200	77,700	213,900
			(	3.970		287,500	120,400	407,900)
PICARD, FRANCIS E. & GRACE M.	0025-0006-0000	1	8 NORTH ST	5.350		39,700	33,900	73,600
PICARD, TAMMY P. & GEORGE A.	0002-0068-0000	1	11 WEBSTER DR	1.250		19,500	46,500	66,000
PICKFORD, RICHARD E. & RENEE L	0048-0081-0000	1	49 THAYER RD -	0.450		57,200	25,300	82,500

OWNER	PARCEL ID	LOCATION	ACRES	LAND	IMPROVEMENTS	TOTAL
PIERCE, JOSEPH F.	0038-0002-0000 1	8 GOODALL RD	0.620	19,900	50,000	69,900
PIETRAS, JOHN E. & EMILY B.	0020-0007-0000 1	93 EAST MONOMO	1.130	117,500	49,500	167,000
PIKE, DARLENE & WAYNE & SIMONE	0025-0021-0000 1	6 EAST MAIN ST	0.960	27,900	52,500	80,400
PIKE, MARTHA A.	0014-0010-0000 1	18 PARADISE IS	0.590	113,700	75,700	189,400
PINAULT, PAUL L.	0015-0021-0000 1	18 FOURTH ST	0.390	78,300	800	79,100
PINE EDEN ASSOCIATION C/O H.C.	0010-0021-0000 1	POOL POND	14.000	235,800	35,200	271,000
PIURKOWSKI, EUGENE J. & DIANNE	0007-0026-0002 1	91 BIRCH DR	0.960	21,600	98,400	120,000
PLETCHER, JAMES & BETTY J.	0039-0033-0000 1	54 KIMBALL RD	0.340	48,800	58,500	107,300
PLISKA REALTY TRUST KATHLEEN M	0017-0004-0000 1	20 LACHANCE CI	0.550	12,600		12,600
	0017-0019-0000 1	19 LACHANCE CI	0.480	85,700	31,600	117,300
		(	1.030	98,300	31,600	129,900)
PLUMB, JONATHAN L.	0010-0020-0000 1	MOUNTAIN RD	4.500	56,900	44,000	100,900
POFF, JANINE H.	0023-0001-0019 1	37 SWAN POINT	0.910	23,900	62,300	86,200
POIKONEN, ALAN I. & SALLY K.	0033-0005-0000 1	40 WEST MAIN S	3.000	40,500	74,400	114,900
POIKONEN, ERIC K. & SUSAN E.	0008-0009-0004 1	109 PERRY RD	4.520	30,600	72,200	102,800
POIKONEN, KEITH A.	0032-0005-0000 1	415 RTE 202	0.250	15,000	65,600	80,600
POMPONIO, FREDERICK & HELEN	0006-0029-0000 1	30 WOODBOUND R	7.000	30,800	92,200	123,000
POOR, ERIC A. & MARSHA	0001-0020-0000 1	113 ROBBINS RD	4.100	30,000	38,600	68,600
POPP, DOUGLAS C. & JULIANNE	0007-0026-0039 1	6 FOLIAGE WAY	1.090	22,700	64,900	87,600
PORRETTA, ANTHONY	0004-0002-0003 1	29 FERRIN RD	6.600	26,200		26,200
POWERS III, JOHN J. & ROSE M.	0012-0009-0000 1	ON NEW IPSWICH	15.000 cu	24,723		24,723
POWLEY, DORIS MARIE	0002-0040-0000 1	261 MIDDLE WIN	2.000	26,800	26,900	53,700
PRATT, ANNE M.	0007-0018-0001 1	5 BIRCH DR	5.650	37,900	149,300	187,200
PRATT, ELAINE M. TRUSTEE OF EL	0002-0052-0003 1	195 MIDDLE WIN	5.900	33,900	150,300	184,200
PRESTON, WILLIAM C. & SHIRLEY	0001-0011-0002 1	35 SUNRIDGE RD	4.300	33,000	98,900	131,900
PRICE, JAMES W. & LUANNE M.	0007-0019-0005 1	14 FITZGERALD	5.040	31,400	70,200	101,600
PRIESTER, MARJORIE L. TRUSTEE	0043-0001-0015 1	139 WOODBOUND	0.830	41,200	75,200	116,400
PROULX, DAVE & ELSIE	0002-0059-T004 1	8 SUNSET RD -	0.000		16,600	16,600
PROUTY, TERRY R.	0003-0019-0000 1	3 DANFORTH RD	1.000	20,000	56,000	76,000
PRUITT, LOIS A.	0029-0003-0000 1	45 BUTTERFIELD	3.100	28,500	107,300	135,800

OWNER	PARCEL ID		LOCATION	ACRES		LAND	IMPROVEMENTS	TOTAL
PSZYK, JAMES M. & JANET P.	0031-0011-0000	1	9 BUTTERFIELD	1.020		20,100	55,600	75,700
PUBLIC SERVICE OF NH C/O LEN G	0003-0025-0002	1	180 MAIN ST	2.480		53,400		53,400
	0003-0040-0002	1	105 GODDARD RD	4.000		1,400		1,400
	0007-0082-0000	1	409 RTE 119	3.500		60,500	3,812,500	3,873,000
			(	9.980		115,300	3,812,500	3,927,800)
PUGH, JACKIE L. OK Y.	0006-0050-0005	1	60 HUNT HILL R	1.680		24,600	80,900	105,500
PUSTOLA, GEORGE T. & MARIE R.	0002-0052-0004	1	203 MIDDLE WIN	2.000		29,500	58,600	88,100
PYER, DALE F. & SANDRA L.	0027-0037-0000	1	221 MAIN ST	0.580		17,400	42,500	59,900
	0027-0038-0000	1	219 MAIN ST	0.500		14,900		14,900
			(	1.080		32,300	42,500	74,800)
PYHALA, JACOB & KAREN	0006-0093-0000	1	217 MAIN ST	2.500		30,300	65,400	95,700
PYHALA, JOSEPH E. & CARLA R.	0006-0042-0001	1	6 HUNT HILL RD	7.400		29,800		29,800
PYKE, DONALD G.	0001-0011-15-1	1	20 SUNRIDGE RD	3.000		31,000	91,000	122,000
QUATRALE, PHILIP H.	0013-0011-0000	1	9 BIRCH POINT	0.390		47,100	37,600	84,700
QUIMBY, DAVID P. & JUDY L.	0005-0018-0000	1	10 ABEL RD	0.120		4,200		4,200
& JUDYLEE M.	0005-0019-0001	1	9 ABEL RD	0.240		10,500	58,700	69,200
			(	0.360		14,700	58,700	73,400)
QUIMBY, PERCY L. QUIMBY, DAVID	0005-0025-0000	1	1 ABEL RD	0.860		18,600	32,000	50,600
QUIMBY, RONALD S.	0040-0011-0000	1	36 PINE EDEN	0.620		40,100	70,600	110,700
QUINLAN, MICHAEL	0010-0027-0014	1	98 OLD JAFFREY	2.320		24,600	72,600	97,200
RACICOT, LUELLA S. WILDE, SIDN	0027-0025-0000	1	6 GODDARD RD	1.120		29,800	87,600	117,400
RAID, DENISE M. KENDREW, MARC	0006-0072-01-1	1	FITZGERALD RD	23.000	cu	25,228		25,228
	0006-0072-01-2	1	15 FITZGERALD	11.200	cu	19,631	84,400	104,031
			(	34.200		44,859	84,400	129,259)
RAITTO, RUSSELL G. & DEE M.	0037-0021-0000	1	19 MOUNTAIN RD	1.000		28,600	15,400	44,000
RAMSEY, HAROLD L. & QUEENIS K.	0003-0022-0000	1	53 LORD HILL R	5.500		29,400	41,900	71,300
RASKU,WALTER R. & ESTHER RASKU	0036-0001-0000	1	880 RTE 119	2.250		134,400	43,500	177,900
RATHBURN, DAVID & DONNA	0010-0047-0010	1	23 FOX RUN LAN	1.770		27,800	75,400	103,200
RATHBURN, JOHN K.	0009-0004-0000	1	1018 RTE 119	1.500		2,000		2,000
RAYMOND, KENNETH A.	0010-0027-02-6	1	29 HIGHLAND DR	0.990		21,900	51,600	73,500
RAYNOR, EUGENE G. GORDON, ELLE	0028-0010-0000	1	300 MAIN ST	3.430		37,600	60,100	97,700
RECKART, NANETTE J.	0013-0031-0000	1	31 MONOMONAC T	1.470		18,800	45,000	63,800
RECORD, RAYMOND A. & BERTHA M.	0045-0003-0000	1	14 LAKE RD	0.350		10,000		10,000

OWNER	PARCEL ID		LOCATION	ACRES		LAND	IMPROVEMENTS	TOTAL
REDLICH, CARL SMITH, CAROL	0002-0059-T030	1	6 PARK DR - 31	0.000			15,200	15,200
REED, ANNE P. & MICHAEL D.	0014-0022-0000	1	15 PARADISE IS	0.440		99,700	41,500	141,200
REED, DENNIS G. & PATTI A.	0043-0001-0027	1	8 BLAKEVILLE R	0.940		48,000	54,100	102,100
REED, MONICA	0033-0011-0000	1	28 WEST MAIN S	0.790		22,600	78,800	101,400
REGAL, JOSEPH F.& MARIE G. MAC	0046-0012-0000	1	11 LAUREL RD	0.300		9,200	52,300	61,500
REIDA, JUDITH E.	0025-0002-0000	1	9 EAST MAIN ST	4.250		39,500	59,800	99,300
REIDA-ALLEN, PAMELA A.	0050-0003-0000	1	4 MEADOW VIEW	32.600		39,300	163,200	202,500
REINHART, LEAH A.	0007-0028-0001	1	212 OLD NEW IP	5.200		27,500	71,700	99,200
REINI, BRUCE E. & ANITA R.	0002-0009-0004	1	167 RAND RD	26.000		46,300	88,600	134,900
& LAMPINEN SANDRA F.	0004-0022-0003	1	9 FOSTER TERRA	1.950		23,800	64,700	88,500
	0027-0029-0000	1	236 MAIN ST	1.200		36,700	100,000	136,700
				(29.150		106,800	253,300	360,100)
REMY LIMITED PARTNERSHIP	0027-0010-0000	1	259C MAIN ST	0.330		18,200	299,200	317,400
RENAULD, THEODORE & LOUISE	0047-0068-0000	1	8 SQUANTUM RD	0.110		22,100	14,100	36,200
RHOADS, GEOFFREY E.	0001-0010-0000	1	250 RAND RD	100.000		135,100		135,100
	0008-0035-0002	1	91 CANDLELIGHT	90.000	cu	12,096		12,096
				(190.000		147,196	0	147,196)
RICARD, ANTONIO E. JR. & LINDA	0010-0027-0004	1	48 OLD JAFFREY	6.400		31,400	56,700	88,100
RICARD, ERIC P.	0005-0023-0000	1	5 ABEL RD	1.000		20,000	20,000	40,000
RICE, BARBARA P. BRADLEY, HOME	0003-0054-0000	1	366 RTE 119	0.500		7,500		7,500
	0003-0055-0000	1	360 RTE 119	0.500		7,500		7,500
	0004-0025-0000	1	EAST MAIN ST	6.000		900		900
	0007-0055-0000	1	23 RED GATE LA	38.000		51,100		51,100
	0008-0029-0000	1	116 CANDLELIGH	125.000	cu	16,800		16,800
	0028-0008-0000	1	270 MAIN ST	0.600		23,700	122,000	145,700
BRADLEY, HOMER TRUST	0030-0040-0000	1	1 BEACHVIEW DR	1.340		48,200		48,200
	0034-0002-0000	1	90 RED GATE LA	0.600		31,000		31,000
	0034-0025-0000	1	24 RED GATE LA	0.600		34,600		34,600
	0034-0026-0000	1	20 RED GATE LA	0.370		27,500		27,500
BRADLEY, HOMER TRUST	0034-0032-0000	1	6 RED GATE LAN	0.280		21,600		21,600
	0034-0035-0000	1	3 RED GATE LAN	0.400		10,700		10,700
	0034-0039-0000	1	17 RED GATE LA	0.460		11,600		11,600
	0034-0040-0000	1	27 RED GATE LA	0.460		11,600		11,600
	0034-0041-0000	1	33 RED GATE LA	1.300		17,900		17,900
	0034-0042-0000	1	47 RED GATE LA	2.800		22,900		22,900
	0034-0045-0000	1	EMERSON POND	0.460		11,600		11,600
	0034-0047-0000	1	73 RED GATE LA	1.610		19,600		19,600
				(181.280		376,300	122,000	498,300)
RICE, CARL & BEVERLY	0008-0010-0004	1	110 PERRY RD	2.280		27,200	47,000	74,200
RICHARD, ERIC A. & SUSAN P.	0016-0005-0001	1	70 HUBBARD HIL	2.500		27,600	49,300	76,900

OWNER	PARCEL ID		LOCATION	ACRES		LAND	IMPROVEMENTS	TOTAL
RICHARDS, DOREEN L.	0001-0004-0000	1	221 ROBBINS RD	1.500		23,400	67,300	90,700
RICHARDS, EDWIN A. RICHARDS, J	0002-0008-0002	1	130 ROBBINS RD	5.000		31,300	70,900	102,200
RICKERT, PAUL CHAMPAGNE, ANN M	0004-0015-0001	1	38 OLD ASHBURN	5.860		31,100	66,700	97,800
RIES, KERNELL G. JR. & HARRIET	0001-0001-0000	1	DAMON MILL RD	0.110		7,400	31,500	38,900
	0001-0002-0000	1	DAMON MILL RD	3.500		26,400	43,100	69,500
				(3.610		33,800	74,600	108,400)
RIGG SR., WAYNE & MARIETTE	0002-0059-T093	1	28 MAPLE DR -	0.000			21,100	21,100
RILEY, JEANNE M.	0046-0041-0000	1	204 WOODBOUND	0.630		16,300	52,100	68,400
RINDGE ACRES BEACH ASSOC. INC	0023-0001-0000	1	LAKE MONOMONAC	3.800		300		300
RINDGE HISTORICAL SOCIETY, INC	0027-0013-0000	1	47 SCHOOL ST	8.500		47,600	41,800	89,400
RINDGE STONE & GRAVEL, LLC	0006-0042-0005	1	MIDDLE WINCHEN	6.100		30,800		30,800
	0008-0011-0000	1	264 OLD NEW IP	183.700		130,400		130,400
	0008-0013-0000	1	292 OLD NEW IP	39.240		54,500		54,500
				(229.040		215,700	0	215,700)
RINDGE, TOWN OF	0001-0016-000A	1	ROBBINS RD	1.039		20,300		20,300
	0002-0015-0000	1	120 RAND RD	22.000		40,600		40,600
	0002-0025-0000	1	132 OLD DANFOR	20.000		33,400		33,400
	0003-0025-000B	1	160 MAIN ST	5.200		26,500	100	26,600
	0003-0050-0000	1	34 WELLINGTON	28.500		51,300	42,100	93,400
	0003-0092-0005	1	37 LORD HILL R	6.800		22,900		22,900
	0003-0092-0006	1	27 LORD HILL R	30.000		37,600		37,600
	0003-0092-0010	1	MAIN ST	11.149		39,500		39,500
	0004-0036-0000	1	159 RTE 119	0.750		17,300		17,300
	0004-0037-0000	1	158 RTE 119	4.000		29,500		29,500
	0005-0014-0004	1	23 ABEL RD	6.800		31,300		31,300
	0006-0008-0000	1	31 THOMAS RD	7.000		24,900		24,900
	0006-0068-0000	1	MAIN ST	6.950		36,900		36,900
	0006-0084-0000	1	87 LORD BROOK	1.400		12,500		12,500
	0007-0010-0000	1	19 GODDARD RD	8.500		33,300		33,300
	0007-0068-0000	1	461 RTE 119	29.320	cu	3,941		3,941
	0009-0007-0002	1	RTE 119	0.070		5,700		5,700
	0010-0040-0000	1	25 COUNTY RD	3.500		36,100		36,100
	0010-0047-0017	1	8 FOX RUN LANE	4.300		30,000		30,000
	0010-0047-0019	1	524 RTE 202	5.000		800		800
	0011-0014-0000	1	23 GRASSY POND	0.500		7,500		7,500
	0014-0036-0000	1	58 LACHANCE CI	0.670		13,500		13,500
	0014-0058-0000	1	MA/NH STATE LI	0.150		56,800		56,800
	0027-0014-0000	1	260 MAIN ST	0.500		9,900		9,900
	0027-0015-0000	1	259 MAIN ST	0.600		10,800	4,600	15,400
	0027-0017-0000	1	252 MAIN ST	0.610		21,700	182,600	204,300
	0028-0005-0000	1	273 MAIN ST	2.100		38,700	73,100	111,800
	0028-0006-0000	1	275 MAIN ST	0.340		16,700	196,600	213,300
	0028-0007-0001	2	296 MAIN ST	5.200		43,000	95,100	138,100
	0028-0009-0000	1	268 MAIN ST	0.140		6,400		6,400
	0028-0018-0000	1	49 PAYSON HILL	1.500		33,600	91,700	125,300
	0028-0019-0000	1	57 PAYSON HILL	3.500		72,100	428,800	500,900
	0032-0006-0000	1	414 RTE 202	1.000		25,700		25,700

OWNER	PARCEL ID		LOCATION	ACRES		LAND	IMPROVEMENTS	TOTAL
	0034-0033-0000	1	2 RED GATE LAN	0.440		27,000	100	27,100
	0034-0036-0000	1	7 RED GATE LAN	0.240		8,500		8,500
	0036-0003-0001	1	RTE 119	4.000		94,100	5,000	99,100
	0039-0009-0001	1	77 KIMBALL RD	0.210		26,300		26,300
	0039-0009-0002	1	95 KIMBALL RD	1.500		62,000		62,000
	0039-0009-0004	1	KIMBALL RD	0.250		28,200		28,200
	0043-0001-0023	1	20 BLAKEVILLE	1.440		55,600		55,600
	0045-0001-0000	1	LITTLE MICHIGA	0.400		31,000		31,000
	0045-0010-0000	1	LITTLE MICHIGA	0.160		12,200		12,200
	0045-0048-0000	1	41 CHESTNUT RD	0.060		400		400
	0045-0049-0000	1	36 CHESTNUT RD	0.100		700		700
	0045-0080-0001	1	WOODMERE	0.060		400		400
	0045-0081-0001	1	WOODMERE	0.060		400		400
	0045-0099-0000	1	23 SPRUCE RD	0.060		400		400
	0047-0014-0000	1	13 MARCEAU RD	0.240		9,400		9,400
	0047-0015-0000	1	15 MARCEAU RD	0.480		34,300		34,300
	0047-0020-0000	1	6 WATATIC RD	0.170		4,200		4,200
	0047-0028-0000	1	5 CHESHIRE RD	0.110		11,000		11,000
	0047-0043-0000	1	20 CHESHIRE RD	0.110		3,700		3,700
	0047-0044-0000	1	22 CHESHIRE RD	0.230		13,900		13,900
	0047-0046-0000	1	28 CHESHIRE RD	0.590		37,200		37,200
	0047-0048-0000	1	11 SQUANTUM RD	0.170		4,200		4,200
	0047-0049-0000	1	9 SQUANTUM RD	0.170		4,200		4,200
	0047-0053-0000	1	30 LOOP RD	0.060		2,200		2,200
	0047-0056-0000	1	38 LOOP RD	0.060		6,600		6,600
	0047-0057-0000	1	40 LOOP RD	0.060		2,200		2,200
	0047-0064-0000	1	25 LOOP RD	0.060		2,200		2,200
	0047-0069-0000	1	19 LOOP RD	0.290		9,200		9,200
	0047-0072-0000	1	16 SQUANTUM RD	0.060		2,200		2,200
			(	230.928		1,384,641	1,119,800	2,504,441)
RIPLEY, GORDON H. & JANE E.	0007-0009-0001	1	20 GODDARD RD	2.460		33,100	132,500	165,600
RIZZITANO, CAROL A.	0029-0005-0001	1	34 SCHOOL ST	3.750		42,000	39,700	81,700
ROACH, BRADLEY W.	0006-049A-04-2	1	LISA DR	2.680		54,800	189,300	244,100
ROACH, JANET E.	0045-0028-0000	1	7 LAKE RD	0.520		61,600	47,600	109,200
ROBBINS, RAYMOND P.	0031-0017-0000	1	6 PAYSON HILL	2.577		43,200	56,600	99,800
ROBBINS, SHERIDAN J. & CHARLEN	0007-0047-0001	1	107 OLD NEW IP	1.600		24,100	27,400	51,500
	0007-0047-01-A	1	109 OLD NEW IP	1.900		26,100	69,400	95,500
	0007-0047-01-B	1	111 OLD NEW IP	0.920	cu	14		14
	0007-0047-01-C	1	OLD NEW IPSWIC	5.500	cu	87		87
	0034-0034-0000	1	EMERSON POND	0.600	cu	9		9
			(	10.520		50,310	96,800	147,110)
ROBBLEE, STEPHEN & ELIZABETH	0006-0050-0004	1	54 HUNT HILL R	1.750		25,100	86,700	111,800
ROBERTS JR., ALBERT J.	0008-0009-0003	1	109 NORTH ST	3.390		28,900	69,600	98,500
ROBERTS, PETER & DENISE J.	0010-0047-0001	1	95 WOODBOUND R	2.010		24,100	60,200	84,300
ROBERTSON, GEORGE F. & ROSEMAR	0021-0018-0000	1	47 WELLINGTON	2.000		117,400	66,200	183,600
	0021-0018-0001	1	57 WELLINGTON	1.800		89,100	46,100	135,200
			(	3.800		206,500	112,300	318,800)
ROBERTSON, JOHN C. & SANDRA M.	0006-0050-0003	1	48 HUNT HILL R	3.300		42,200	114,800	157,000

OWNER	PARCEL ID		LOCATION	ACRES		LAND	IMPROVEMENTS	TOTAL
ROBICHAUD, CHRISTOPHER	0003-0015-0004	1	102 MAIN ST	2.101		27,000	53,600	80,600
ROBIE, KIMBERLY H. & JEFFREY J	0004-0051-0005	1	16 BINNEY HILL	5.200		28,900	58,200	87,100
ROBINSON, ROSEMARY	0034-0005-0000	1	80 RED GATE LA	0.370		28,600	66,600	95,200
ROCHE, JANET B. BISHOP, DAVID	0040-0014-0000	1	31 PINE EDEN	0.130		26,900	22,400	49,300
ROCHELEAU, ROLAND G. & SANDRA	0014-0039-0000	1	50 LACHANCE CI	0.620		13,100		13,100
	0017-0011-0000	1	1 LACHANCE CIR	0.560		91,300	180,500	271,800
			(	1.180		104,400	180,500	284,900)
ROGERS, BROOKS F. & MARIAN-AS	0025-0018-0000	1	32 NORTH ST	1.680		32,100	43,200	75,300
ROGERS, FREDERICK S. & HELENE	0007-0007-0000	1	38 GODDARD RD	3.300		31,500	63,500	95,000
ROGERS, JOHN A. & JEANNE M.	0006-0094-0000	1	119 MIDDLE WIN	15.100	cu	30,394	119,200	149,594
ROLLINS, JANE M.	0038-0003-0000	1	14 GOODALL RD	0.390		16,100	37,400	53,500
ROMAN, ELIZABETH A.	0002-0010-0002	1	50 ROBBINS RD	2.000		26,800	43,200	70,000
ROMANO III, CHARLES R. & PHYLL	0003-0015-05-1	1	114 MAIN ST	3.000		28,300	63,000	91,300
ROMANO, CHARLES & JUDY C.	0006-0049-0000	1	47 HUNT HILL R	23.000		43,900	107,100	151,000
ROMANOW, MICHAEL M.T. TRUSTEE	0021-0011-0000	1	8 BLUEBERRY LA	0.550		90,700	73,800	164,500
ROSS, JEFFREY A. & ELIZABETH A	0046-0017-0000	1	201 WOODBOUND	0.400		13,300	52,800	66,100
ROSSIGNOL, DARRYL & KIM	0043-0017-0000	1	WEST WOODMERE	0.220		4,000		4,000
	0043-0018-0000	1	WEST WOODMERE	0.430		5,500		5,500
	0043-0019-0000	1	9 CHESTNUT RD	0.450		11,300	28,400	39,700
			(	1.100		20,800	28,400	49,200)
ROULEAU, SHARON K.	0007-0046-0001	1	141 OLD NEW IP	1.200		21,400	56,800	78,200
ROULINAVAGE, CAROL A.	0002-0059-T069	1	4 COUNTRY RD -	0.000			16,900	16,900
ROUSSEAU, ANDREW M.	0006-0062-0000	1	39 TODD HILL R	2.000		29,500	110,300	139,800
ROUSSEAU, TIMOTHY J.	0002-0041-006A	1	73 RAND RD	3.150		66,100	82,200	148,300
ROWE, BARBARA A.	0002-0065-0001	1	17 WEBSTER DR	9.640		33,300	74,600	107,900
ROY, GILBERT L. & JOANNE	0024-0012-0005	1	8 FARRAR RD	2.400		27,400	73,400	100,800
ROY, JENNIFER A.	0002-0059-T040	1	9 COUNTRY RD -	0.000			30,400	30,400
ROYDON,ANNETTE;PEABODY,THOMAS	0007-0015-0004	1	CROWCROFT POND	24.000	cu	3,226		3,226
ROYEA, BRADLEY A. & YONG-SIM	0002-0059-T078	1	41 PARK DR - 3	0.000			23,600	23,600
RUBENDALL, ROBERT L. & SUSAN E	0007-0049-03-1	1	94 OLD NEW IPS	3.318		28,800	68,300	97,100
RUGG, THOMAS I. & DONNA M.	0044-0006-0000	1	23 LAKE RD	0.370		51,500	106,200	157,700

OWNER	PARCEL ID		LOCATION	ACRES		LAND	IMPROVEMENTS	TOTAL
RUMLEY, MICHAEL M.	0007-0060-0000	1	29 OLD NEW IPS	4.000		29,800	59,700	89,500
RUSHKOWSKI JR., JOSEPH J.	0040-0008-0000	1	22 CLEAVES RD	1.600		65,000	51,400	116,400
RUSSELL, CARL E. & TRACY D.	0004-0003-02-9	1	HERITAGE	3.367		31,600	70,000	101,600
RUTAN, SCOTT & B. JANE	0008-0013-0003	1	316 OLD NEW IP	22.300	cu	2,997		2,997
RYAN, EDWARD F. & ANNE MARIE	0002-0024-0001	1	87 OLD DANFORT	0.250		200		200
RYAN, MARGARET CAREY, ELAINE	0008-0009-0001	1	95 PERRY RD	2.270		27,200	77,400	104,600
RYAN, THOMAS W. & ANNE MARIE	0002-0024-0002	1	90 OLD DANFORT	33.000	cu	4,435		4,435
RYBACKI, DAVID & NICOLE	0008-0020-02-B	1	4 CROSS ST	2.043		24,200	104,500	128,700
RYLL, DANA & REBECCA	0025-0008-0000	1	18 FIELDSTONE	11.000		47,000	163,900	210,900
SABATELLI, ANGELA M.	0018-0005-0000	1	24 LAPHAM LANE	0.310		68,300	38,300	106,600
SACCO, RONALD A. & SANDRA A.	0021-0006-0000	1	57 CONIFER RD	0.800		106,400	93,600	200,000
SALAME, EDWARD	0013-0016-0000	1	22 DOLLY LANE	7.500		27,900	9,700	37,600
	0013-0025-0000	1	27 DOLLY LANE	2.500		96,500	96,500	193,000
			(	10.000		124,400	106,200	230,600)
SALAS, JOSE S.; & MARIE E. FOW	0012-0010-0000	1	HUBBARD POND R	48.500	cu	5,296		5,296
SALO, KENYON & CARMELA	0008-0015-0002	1	CANDLELIGHT RD	9.490	cu	1,276		1,276
SALO, READE M. KROOK, ALICIA A	0010-0044-0000	1	11 COUNTY RD	2.290		27,200	86,400	113,600
SAMPAIO, ANTONIO F. & DARLENE	0013-0002-0000	1	12 RTE. 202	0.800		67,700	54,800	122,500
SAMPSON, ELIZABETH W.	0018-0017-0000	2	117 EAST MONOM	2.750		174,300	54,500	228,800
	0018-0019-0000	1	118 EAST MONOM	6.750		29,100		29,100
			(	9.500		203,400	54,500	257,900)
SAN SOUCIE, ELAINE M. & HENDER	0046-0036-0000	1	6 SPRING RD	0.370		12,700	35,300	48,000
SANDBACK, AMY B., PETER F. & S	0006-0066-0000	1	313 MAIN ST	3.960		48,200	187,900	236,100
SANDBACK, FREDERICK L. & AMY B	0020-0015-0000	1	73 EAST MONOMO	2.420		130,100	36,200	166,300
SANDBACK, FREDERICK L.-TRUSTEE	0003-0067-0000	1	90 EAST MONOMO	39.000	cu	5,242		5,242
	0003-0073-0000	1	79 BUSH HILL R	123.000	cu	13,225		13,225
	0003-0074-0000	1	80 BUSH HILL R	83.000	cu	8,924		8,924
	0020-0019-0000	1	10 SANDBACK CI	0.750		100,800	43,900	144,700
			(	245.750		128,191	43,900	172,091)
SANDLAND, CARL P. & CINDY A.	0003-0009-0001	1	5 HUGHILL RD	1.900		28,700	73,600	102,300
SANDS, DAVID B. & SUSAN L.	0011-0007-0000	1	10 OLD CATHEDR	1.150		21,000	51,900	72,900
	0012-0007-0000	1	ON NEW IPSWICH	16.000	cu	26,092	103,600	129,692
			(	17.150		47,092	155,500	202,592)
SANDS, ROBERT M. & CYNTHIA D.	0011-0036-0003	1	216 CATHEDRAL	5.600		30,600	58,100	88,700

OWNER	PARCEL ID		LOCATION	ACRES		LAND	IMPROVEMENTS	TOTAL
SANDS, ROGER D. & MARCIA L.	0034-0004-0000	1	82 RED GATE LA	0.410		30,200	35,100	65,300
SANGERMANO, WILLIAM N.	0005-0004-0001	1	142 ABEL RD	1.500		23,400	66,600	90,000
SANTAGATE, NATALIE, TRUSTEE C/	0047-0023-0000	1	8 MARCEAU RD	0.340		32,900	25,300	58,200
SANTUCCI, DEBORAH G.	0003-0013-0002	1	137 WELLINGTON	1.170		21,200	50,900	72,100
SARKELA, STEVEN T. & HEIDI L.	0007-0042-0000	1	69 SHAW HILL	14.000	cu	49,758	42,300	92,058
SAUNDERS, HARRY K. & ALICE A.	0047-0040-0000	1	33 LOOP RD	0.230		27,700	39,800	67,500
SAUVOLA, KENNETH & PHYLLIS	0006-0032-0000	1	6 ELMI DR	2.700		27,900	121,300	149,200
SAUVOLA, LARS	0006-049A-0003	1	65 HUNT HILL R	2.200		27,100	87,900	115,000
SAUVOLA, LARS & CURT TTE QC RE	0006-049A-04-4	1	LISA DR	2.170		46,200		46,200
SAUVOLA, RUTH A.	0004-0003-02-1	1	22 HERITAGE DR	2.283		29,900	82,600	112,500
SAVOLA, MICHAEL D. MERRILL, JU	0031-0014-0000	1	7 PAYSON HILL	0.830		23,300	45,800	69,100
SAWIN, JEFFREY & ROSE	0007-0088-0000	1	62 PERRY RD	28.020	cu	34,706	81,900	116,606
SAWTELLE JR., GARY L. & REBECC	0007-0054-0000	1	59 OLD NEW IPS	28.620	cu	21,083	100,700	121,783
SAWTELLE JR., KENNETH C.	0014-0032-0000	1	68 LACHANCE CI	0.770		15,900	55,800	71,700
SAWYER TRUST, THE MARY JANE MA	0021-0012-0000	1	14 SEPPA DRIVE	0.680		15,100	62,500	77,600
SAWYER, JAMES E. & SHERYL A.	0003-0065-0000	1	WEATHERBEE RD	38.000		44,400		44,400
SAWYER, KEVIN W. & DEBORAH L.	0006-0071-0004	1	FITZGERALD RD	6.000	cu	29,818	163,200	193,018
SAWYER, PERRY H.	0011-0010-0000	1	GRASSY POND	2.000		26,800	1,000	27,800
SBROGNA, PAUL P. & SHEILA A.	0015-0004-0000	1	5 FOURTH ST	0.120		6,800		6,800
	0015-0023-0000	1	7 FOURTH ST	0.130		6,900		6,900
	0015-0024-0000	1	9 FOURTH ST	0.120		6,800	700	7,500
	0015-0031-0000	1	8 FOURTH ST	0.160		50,900	104,300	155,200
	0015-0032-0000	1	6 FOURTH ST	0.260		63,200	34,200	97,400
			(	0.790		134,600	139,200	273,800)
SBROGNA, PHILIP M.	0007-0026-0034	1	68 BIRCH DR	1.240		23,800	71,300	95,100
SCARRELL, SUSAN ET ALS	0010-0021-0016	1	PINE EDEN	0.000			26,200	26,200
SCHAEJBE, ROBERT E. & DIANE C.	0008-0013-0002	1	308 OLD NEW IP	29.400	cu	73,583	109,600	183,183
SCHAEJBE, ROBERT E. & RITA E.	0034-0027-0000	1	18 RED GATE LA	0.350		22,300	31,300	53,600
SCHATZ, EDWARD B. & SHELLEY L.	0029-0007-0004	1	513 RTE 119	4.340		30,300	79,700	110,000
SCHEIBLER, SHIRLEY	0003-0033-0000	1	90 WELLINGTON	38.000	cu	5,107		5,107
	0003-0049-0000	1	WELLINGTON RD	8.000	cu	1,075		1,075
	0007-0077-0000	1	RTE 119	0.850		16,700		16,700

OWNER	PARCEL ID		LOCATION	ACRES		LAND	IMPROVEMENTS	TOTAL
	0007-0080-0000	1	423 RTE 119	42.000	cu	5,645		5,645
	0007-0083-0000	1	379 RTE 119	40.000	cu	5,376		5,376
			(	128.850		33,903	0	33,903)
SCHENK, JOHN DWIGHT PAGE, JULI	0037-0007-0000	1	18 MOUNTAIN RD	3.600		90,800	63,700	154,500
SCHEUHING, ROBERT B.	0021-0001-0000	1	45 CONIFER RD	0.280		65,200	53,800	119,000
SCHMALTZ, EUNICE D.	0048-0055-0000	1	10 LOOP RD	30.890	cu	4,152		4,152
	0048-0079-0000	1	45 THAYER RD -	0.700		68,900	32,900	101,800
			(	31.590		73,052	32,900	105,952)
SCHMALTZ, HENRY J.	0044-0002-0000	1	1 MARCEAU RD	23.090	cu	3,103		3,103
	0044-0003-0000	1	20 LAKE RD	0.500		30,400	9,100	39,500
	0048-0086-0000	1	60 THAYER RD -	0.450		38,100	28,500	66,600
			(	24.040		71,603	37,600	109,203)
SCHOW, HOWARD B. & NAN W.	0011-0003-0000	1	130 FITZGERALD	5.500	cu	376		376
	0011-0003-0001	1	134 FITZGERALD	5.900	cu	476		476
	0011-0003-0002	1	12 SHERWIN HIL	13.300	cu	1,225		1,225
	0011-0003-0003	1	24 SHERWIN HIL	6.900	cu	549		549
	0011-0003-0004	1	30 SHERWIN HIL	16.800	cu	1,386		1,386
	0019-0026-0000	1	15 CLIFFWELL D	0.600		93,600	49,500	143,100
			(	49.000		97,612	49,500	147,112)
SCHROEDER, CHARLES C.	0012-0003-0005	1	379 OLD NEW IP	23.600	cu	1,611		1,611
	0012-0003-0006	1	391 OLD NEW IP	42.800	cu	48,585	62,200	110,785
			(	66.400		50,196	62,200	112,396)
SCIABARRASI, ANTHONY	0003-0056-0000	1	35 CONVERSEVIL	0.500		15,000	38,500	53,500
SCIBEK, EDWARD T. & EVELYN J.	0040-0017-0000	1	37 PINE EDEN	0.380		40,600	60,700	101,300
SCOTT, EARL C.	0004-0041-0000	1	23 DIVOL POND	0.260		13,000	9,300	22,300
	0004-0042-0000	1	25 DIVOL POND	0.340		13,700		13,700
			(	0.600		26,700	9,300	36,000)
SEABURG, JOHN E. & LYNNE K.	0004-0015-0002	1	46 OLD ASHBURN	6.790		29,500		29,500
SEAMANS, LAURIE K.	0047-0022-0000	1	10 MARCEAU RD	0.340		11,000		11,000
	0047-0030-0000	1	9 CHESHIRE RD	0.290		30,600	50,400	81,000
	0047-0031-0000	1	13 CHESHIRE RD	0.170		8,300		8,300
			(	0.800		49,900	50,400	100,300)
SEIDENBERG, EDWARD R. & PAULET	0006-0026-0001	1	811 RTE 119	2.610		27,700	68,600	96,300
SEIDMAN, WILLIAM & INA 1/2 SEI	0015-0035-0001	1	EAST MONOMONAC	0.070		4,000	7,300	11,300
	0015-0036-0000	1	193 EAST MONOM	0.250		78,200	60,100	138,300
			(	0.320		82,200	67,400	149,600)
SELIG, CHARLES J. & CYNTHIA C.	0010-0047-0013	1	24 FOX RUN LAN	1.500		25,700	101,200	126,900
SELLARS, EUELL O. & EILEEN E.	0003-0007-0000	1	65 MAIN ST	1.550		23,700	39,500	63,200
SEPPALA & AHO CONSTRUCTION CO	0006-0050-0007	1	312 RTE 202	19.900		95,500		95,500
	0006-0051-0000	1	314 RTE 202	3.200		3,100		3,100
			(	23.100		98,600	0	98,600)
SEPPALA CONSTRUCTION CO., INC.	0006-0057-0000	1	63 TODD HILL R	25.500		48,500		48,500

OWNER	PARCEL ID		LOCATION	ACRES		LAND	IMPROVEMENTS	TOTAL
	0007-0024-0001	1	66 CATHEDRAL R	3.190		28,600	75,200	103,800
				(28.690		77,100	75,200	152,300)
SEPPALA, AARON & SEPPALA, DOUG	0008-0005-0002	1	OFF BANCROFT R	15.960	cu	1,090		1,090
SEPPALA, AARON R. & DIANE	0006-0035-0003	1	4 WEST MAIN ST	27.200		47,400	115,100	162,500
SEPPALA, BRADLEY E. & TRACY L.	0008-0016-03-2	1	5 CROSS ST	2.180		24,400	94,000	118,400
SEPPALA, CALVIN & BRENDA	0007-0089-0001	1	57 PERRY RD	2.600		24,700		24,700
	0007-0089-0002	1	PERRY RD	5.100		31,500	90,500	122,000
				(7.700		56,200	90,500	146,700)
SEPPALA, DAVID A. & ANNA-LEENA	0022-0022-0012	1	74 SWAN POINT	1.550		23,700	69,400	93,100
SEPPALA, DIANE V. TTE OF THE E	0006-0091-0001	1	6 LORD BROOK R	0.690		18,600	68,100	86,700
SEPPALA, JAMES & MARGARET	0007-0025-0002	1	82 CATHEDRAL R	9.100		37,500	76,700	114,200
SEPPALA, KENT M. & NAOMI J.	0003-0063-0000	1	18 EAST MONOMO	3.000		28,300	53,500	81,800
SEPPALA, MARK R. & KATHLEEN A.	0004-0031-002B	1	55 HAMPSHIRE R	2.500		27,600	69,400	97,000
SEPPALA, MARTIN - 1/2 SEPPALA,	0007-0085-0000	1	42 CONVERSEVIL	259.810		85,800		85,800
SEPPALA, MICHAEL E. & KATHLEEN	0007-0088-0001	1	74 PERRY RD	14.000		38,500	54,200	92,700
SEPPALA, PAUL L. & SHARON L.	0002-0041-004A	1	85 RAND RD	2.000		26,800	116,100	142,900
SEPPALA, PETER & MARY L.	0007-0025-0001	1	92 CATHEDRAL R	2.000		26,800	61,900	88,700
SEPPALA, RAYMOND & MARLA	0004-0013-0000	1	58 WEATHERBEE	14.200	cu	1,909		1,909
SEPPALA, RICHARD J. & JUDITH A	0004-0003-02-2	1	19 HERITAGE DR	2.063		29,600	88,600	118,200
SEPPALA, ROBERT G. & JOY C.	0008-0007-0002	1	10 WALLACE RD	3.500		29,100	84,300	113,400
SEPPALA, SAMUEL R. & RUTH E.	0006-0052-0000	2	142 MIDDLE WIN	57.000	cu	59,908	203,200	263,108
SEPPALA, WALLACE & ELNA	0008-0007-0000	1	4 WALLACE RD	3.600		29,200	54,200	83,400
SEPPALA, WALTER G. & SUSAN M.	0004-0003-02-4	1	HERITAGE DR	2.689		27,500	71,800	99,300
SESIA, MAURICE & TINA	0004-0023-0000	1	269 RTE 119	32.000	cu	1,030		1,030
	0023-0008-0000	1	15 EAST MONOMO	3.180		28,600	64,700	93,300
				(35.180		29,630	64,700	94,330)
SESIA, PAUL	0003-0064-0000	1	40 EAST MONOMO	27.050	cu	11,489		11,489
SESIA, MAURICE	0022-0014-0000	1	51 EAST MONOMO	1.330		22,200	46,400	68,600
	0022-0016-0000	1	35 EAST MONOMO	7.750	cu	33,347		33,347
	0022-0022-11-1	1	72 SWAN POINT	2.210		31,100		31,100
				(38.340		98,136	46,400	144,536)
SESIA, PHYLLIS I.	0022-0015-0000	2	45 EAST MONOMO	2.040		40,300	82,400	122,700
SETZCO, BERNICE J.	0014-0006-0000	1	10 PARADIS ISL	1.800		166,600	34,500	201,100
	0014-0057-0000	1	77 LACHANCE CI	0.460		82,400		82,400

OWNER	PARCEL ID		LOCATION	ACRES		LAND	IMPROVEMENTS	TOTAL
				(2.260		249,000	34,500	283,500)
SHANNON, MARTHA & BETH ELLEN D	0007-0056-0000	1	49 OLD NEW IPS	21.000		44,800	71,000	115,800
SHATTUCK, SUSAN M.	0007-0049-0002	1	88 OLD NEW IPS	1.330		22,200	24,600	46,800
SHAW, CHARLES N. ESTATE & LAIN	0013-0022-0000	1	33 DOLLY LANE	0.650		104,000	49,600	153,600
SHAW, FREDERICK R. & RANA J.	0016-0006-0002	1	67 HUBBARD HIL	2.260		27,200	63,000	90,200
SHAW, MONTGOMERY T. & STEPHANI	0035-0011-0001	1	12 KIMBALL RD	1.500		93,600	65,100	158,700
SHEA, MICHAEL S. & MARILYNN A.	0032-0007-0000	1	51 WEST MAIN S	0.200		12,800	51,000	63,800
SHEKERCHI, JACOB D. SHEKERCHI,	0008-0035-01-1	1	120 BANCROFT R	2.000		24,100	60,300	84,400
& SUSAN	0008-0035-01-2	1	112 BANCROFT R	12.000		34,000	48,800	82,800
				(14.000		58,100	109,100	167,200)
SHELL, RICHARD S. & TERESA M.	0007-0026-0020	1	51 BIRCH DR	1.050		22,400	80,100	102,500
SHELTER SOLUTIONS, INC	0047-0054-0000	1	32 LOOP RD	0.170		24,900	54,600	79,500
SHELTON, RICHARD C.	0010-0021-0006	1	PINE EDEN	0.000			16,300	16,300
SHEPHERD, JANET F. TRUST	0021-0005-0000	2	55 CONIFER RD	0.430		80,600	74,300	154,900
SHEPHERD, WILLIAM G.	0008-0020-01-1	1	12 CROSS ST	2.606		25,000	115,000	140,000
SHERWIN, JANET C. RUTHERFORD,	0003-0015-0003	1	150 WELLINGTON	0.100		4,000		4,000
SHERWIN, JOHN JEFFRE	0019-0001-0000	1	39 COLBURN LAN	0.340		71,400	22,400	93,800
COTE, DIANE R.	0019-0003-0000	1	35 COLBURN LAN	0.340		71,400	21,400	92,800
				(0.780		146,800	43,800	190,600)
SHERWIN, JANET C. & SHERWIN JO	0003-0013-0000	1	141 WELLINGTON	66.600	cu	149,512		149,512
SHERWIN, JOHN P SHERWIN, JANET	0019-0002-0000	1	37 COLBURN LAN	0.340		71,400	32,300	103,700
SHETRAWSKI, JAMES & NANCY J.	0022-0008-0000	1	11 ROCKY RD	0.280		65,200	33,000	98,200
SHOEMAKER, MARK A. & CATHERINE	0020-0006-0000	1	95 EAST MONOMO	2.400		134,800	71,900	206,700
SHOLL, JEANNE; BARBARA; ANDREW	0018-0012-0000	1	6 LAPHAM LANE	0.650		89,100	15,100	104,200
SHOLL, M. JEANNE	0015-0035-0000	1	195 EAST MONOM	0.160		27,200		27,200
SHOLL, NANCY I.	0017-0015-0000	1	9 LACHANCE CIR	0.580		92,400	61,000	153,400
SHORTSLEEVES, JAMES & ELEANOR	0002-0059-T062	1	18 COUNTRY RD	0.000			14,700	14,700
SIEGEL, BONNIE R.	0006-0012-0000	1	12 TARBOX RD	2.000		24,100	58,300	82,400
SILVA SR., PAUL A.	0007-0026-0038	1	44 BIRCH DR	1.040		22,300	61,900	84,200
SILVA, CAROL A. & DOYLE, MARJO	0048-0064-0000	1	29 THAYER RD -	0.300		31,100	12,100	43,200
SIMONEAU, RICHARD E. & O'BRIEN	0008-0016-0005	1	6 CANDLELIGHT	11.500		35,000	99,300	134,300
SINCLAIR, IAN R. & ELLEN M.	0008-0016-0000	1	21 CANDLELIGHT	12.000		36,700	80,000	116,700

OWNER	PARCEL ID		LOCATION	ACRES		LAND	IMPROVEMENTS	TOTAL
SINGER, IRVING & JOSEPHINE F.	0037-0004-0000	1	36 MOUNTAIN RD	2.500		133,500	23,300	156,800
SINGER, JOEL & LINDA N. TTE L	0013-0029-0000	1	36 MONOMONAC T	0.290		33,100		33,100
	0014-0001-0000	1	TICO ISLAND	2.500		85,600	90,000	175,600
				(2.790		118,700	90,000	208,700)
SIROIS, LISA A.	0025-0008-0001	1	290 RTE 119	2.800		40,100	91,500	131,600
SIRVINT, RICHARD B. GORDENSTEI	0037-0022-0002	1	443 RTE 202	0.900		73,200	54,600	127,800
SISTERS OF THE PRESENTATION B.	0020-0002-0000	3	107 EAST MONOM	5.800		213,200	149,400	362,600
SKAIFE, TINA M. & PHILIP J.	0008-0025-0001	1	27 BANCROFT RD	2.950		23,100		23,100
SKILLMAN, EDWIN L. & ELAINE C.	0031-0016-0000	1	15 PAYSON HILL	1.100		29,600	56,100	85,700
SKOG, WILLIAM & MARY	0011-0031-0000	1	301 CATHEDRAL	0.410		600		600
SLIVIAK, SANDRA L.	0047-0066-0000	1	4 SQUANTUM RD	0.620		43,700	44,900	88,600
SMITH III, ANGUS J. & JOYCE L.	0037-0012-0000	1	425 RTE 202	2.290		29,900	70,100	100,000
SMITH JR., RAYMOND E. & PHYLLI	0005-0001-0000	1	154 ABEL RD	80.000	cu	10,752		10,752
SMITH, BRIAN D. & DIANE R.	0007-0026-0058	1	25 BIRCH DR	4.600		33,400	85,900	119,300
SMITH, CHARLES S. & PATRICIA	0033-0002-0000	1	52 WEST MAIN S	0.180		12,400	60,800	73,200
SMITH, DANIEL P.	0003-0012-0000	1	82 MAIN ST	0.760		17,600	49,600	67,200
SMITH, DAVID B. & CHRISTINE	0006-0052-0001	1	128 MIDDLE WIN	1.500		25,700	48,200	73,900
SMITH, DAVID W. LEBLANC, ANNE	0017-0012-0000	1	3 LACHANCE CIR	0.310		67,200		67,200
SMITH, DAVIDL, ROBERT D. & NAN	0019-0037-0000	1	41 CONIFER RD	0.460		109,400	53,500	162,900
SMITH, GAIL R. FOWLER, JEAN M.	0042-0003-0000	1	123 WOODBOUND	2.000		32,200	88,000	120,200
SMITH, JEAN C.	0016-0006-0003	1	HUBBARD HILL R	3.150		15,600		15,600
SMITH, JOSEPHINE M.	0046-0015-0000	1	3 LAUREL RD	0.220		8,100	31,400	39,500
SMITH, KENNETH M. MAYO, ELLEN	0007-0069-0000	1	449 RTE 119	3.000		22,500	83,500	106,000
SMITH, LEE N. & SANDRA L.	0002-0071-0000	1	356 MIDDLE WIN	22.000	cu	30,820	67,800	98,620
SMITH, MARK D. & JEAN C.	0003-0002-0000	1	19 MAIN ST	0.690		16,900	70,000	86,900
SMITH, MATTHEW R. & KATHLEEN A	0026-0012-0000	1	30 EAST MAIN S	0.600		17,600	56,100	73,700
SMITH, PETER J. & ELAINE M.	0044-0005-0000	1	21 LAKE RD	0.390		53,000	34,400	87,400
SMITH, PHYLLIS L. REVOC.TRUST	0002-0059-T037	1	11 PARK DR - 3	0.000			22,100	22,100
SMITH, RICHARD E. & ANNETTE J.	0009-0007-0001	1	930 RTE 119	2.670		27,800	53,100	80,900
	0009-0007-0003	1	938 RTE 119	18.650	cu	2,507		2,507

OWNER	PARCEL ID		LOCATION	ACRES		LAND	IMPROVEMENTS	TOTAL
	0032-0008-0000	1	55 WEST MAIN S	5.000		41,000	68,300	109,300
				(26.320		71,307	121,400	192,707)
SMITH, ROBERT F. & PAULA	0002-0041-03-4	1	92 RAND RD	3.910		29,700	88,300	118,000
SMITH, WARREN V. & CHRISTINE M	0006-0092-001C	1	17 LORD BROOK	2.200		29,800	67,200	97,000
SNOW, VICTORIA M.	0028-0002-0000	2	14 TODD HILL R	4.400		52,900	90,000	142,900
SOCIETY FOR THE PROTECTION OF	0006-0034-0002	1	19 MIDDLE WINC	2.000	cu	215		215
	0006-0034-0003	1	667 RTE 119	121.200	cu	8,639		8,639
	0011-0021-0000	1	60 SHERWIN HIL	74.000	cu	5,051		5,051
	0011-0024-0000	1	90 SHERWIN HIL	18.000	cu	2,419		2,419
	0011-0025-0000	1	112 SHERWIN HI	14.000	cu	3,164		3,164
	0011-0026-0000	1	120 SHERWIN HI	39.000	cu	4,193		4,193
	0012-0008-0000	1	ON NEW IPSWICH	160.000	cu	2,520		2,520
				(428.200		26,201	0	26,201)
SOLER, ARTHUR J.	0045-0111-0000	1	5 FLORENCE RD	0.220		8,100	43,500	51,600
SOLOMITA, GLORIA F.	0040-0021-0000	1	483 RTE 202	1.250		71,600	33,500	105,100
SOMERO, BARBARA	0019-0020-0000	1	11 COOT BAY DR	0.500		87,800	86,900	174,700
SOMERO, MATTHEW J.	0039-0008-0000	1	73 KIMBALL RD	0.190	cu	26		26
SOMERO, ROSS & RAELENE	0008-0005-0001	1	BANCROFT ROAD	5.100		25,000		25,000
SOMERO, WILLIAM E. & JULIA E.	0003-0025-000A	1	166 MAIN ST	5.100		26,400		26,400
SOPER, JOHN K. & KARIN N.	0016-0006-0000	1	75 HUBBARD HIL	1.483		23,300	62,800	86,100
SPAFFORD, EARLE D. & JANET L.	0007-0026-0023	1	10 JAY DR	1.050		22,400	63,400	85,800
SPAULDING, GAIL	0002-0059-T009	1	9 SUNSET RD -	0.000			25,000	25,000
SPECKMAN, KEVIN J. & KERRY A.	0006-0021-0002	1	785 RTE 119	3.070		28,400	73,200	101,600
SPECKMAN, MABEL	0002-0051-0004	1	196 MIDDLE WIN	110.500	cu	49,401	60,800	110,201
SPEROS, SANDRA HALL & ARTHUR C	0021-0008-0000	1	14 BLUEBERRY L	0.300		67,300	202,800	270,100
SPINGOLA, KAREN	0040-0001-0000	1	19 CLEAVES RD	0.350		30,600	64,700	95,300
SQUIRE, PATRICIA C.	0017-0013-0000	1	5 LACHANCE CIR	0.420		79,600	46,600	126,200
ST. GERMAIN, JUDITH V.	0048-0075-0000	1	37 THAYER RD -	0.780		68,100	31,600	99,700
ST.GEORGE, RAYMOND & JEANETTE	0019-0032-0000	1	22 CLIFFWELL D	2.250		118,700	28,700	147,400
STACY III, WILLIAM M. & MARY J	0022-0022-0003	1	48 SWAN POINT	0.800		22,500	65,300	87,800
STATE OF NH, DOT	0002-0018-0000	1	BOSTON & MAINE	5.000		5,300		5,300
	0099-0003-0000	1	RAILROAD TRACK	71.000		236,400		236,400
				(76.000		241,700	0	241,700)
STAUFFENEKER, VERNON & KATHERI	0008-0016-03-3	1	CROSS ST	5.326		25,200		25,200

OWNER	PARCEL ID		LOCATION	ACRES		LAND	IMPROVEMENTS	TOTAL
STEELE, TIMOTHY W.	0007-0026-0027	1	9 JAY DR	1.090		56,700	128,900	185,600
STEERE, GLEN E. & DOREEN M.	0006-0039-0000	1	39 MIDDLE WINC	3.310		31,500	46,500	78,000
STENERSEN, LARS E. & LYAN F.	0008-0010-0001	1	90 PERRY RD	0.730		17,300	73,400	90,700
STENERSEN, LYLE M. & SUSAN C.	0029-0005-0000	1	38 SCHOOL ST	3.340		41,200	60,200	101,400
STENERSEN, PHILIP R. & J. HEID	0002-0041-005A	1	79 RAND RD	20.000	cu	71,547	146,200	217,747
STEVENS, EDWARD G. & MARJORIE	0033-0019-0000	3	29 WEST MAIN S	0.000			172,400	172,400
	0033-0019-0001	1	29 WEST MAIN S	8.690		48,400	109,000	157,400
	0033-0019-0002	1	29 WEST MAIN S	0.130		34,600	44,000	78,600
	0033-0019-0003	1	29 WEST MAIN S	0.180		18,600	101,500	120,100
				(9.000		101,600	426,900	528,500)
STEVENS, GARY E. & LORI A.	0007-0026-0029	1	1 JAY DR	1.090		22,700	60,700	83,400
STEVENS, SCOTT D. & DEBORAH L.	0004-0022-0008	1	23 SKYVIEW DR	3.780		32,200	80,700	112,900
STEWART, FRANK A. & PATRICIA L	0007-0072-0000	1	9 OLD NEW IPSW	2.000		24,100		24,100
	0007-0075-0000	1	12 OLD NEW IPS	1.750		25,100	108,100	133,200
				(3.750		49,200	108,100	157,300)
STEWART, KENNETH R. & LINDA	0003-0053-0001	1	6 WELLINGTON R	6.100		31,100	70,700	101,800
STEWART, LEONARD H. III	0007-0030-0000	1	2 PINE TERRACE	0.510		2,100	200	2,300
& MARCIA A.	0007-0031-0000	1	6 PINE TERRACE	0.460		14,300	62,200	76,500
				(0.970		16,400	62,400	78,800)
STEWART, MICHAEL G. & LYNN M.	0010-0047-0007	1	13 FOX RUN LAN	1.620		26,600	115,500	142,100
STEWART, PAUL L. & DOROTHY A.	0010-0027-0009	1	16 OLD JAFFREY	3.700		29,400	84,500	113,900
STINSON, ELIZABETH K.	0045-0112-0000	1	10 SPRUCE RD	0.220		8,100	32,800	40,900
STODDARD, DORIS G.	0048-0061-0000	1	10 PULASKI DR	0.150		24,000	30,600	54,600
STOKINGER, JEAN E.	0046-0023-0000	1	11 SPRING RD	0.450		5,700		5,700
	0046-0030-0000	1	12 SPRING RD	0.450		5,700		5,700
	0046-0033-0000	1	24 SPRING RD	0.350		5,000		5,000
	0046-0034-0000	1	20 SPRING RD	0.330		4,800		4,800
	0049-0003-0000	1	31 SPRING RD	0.150		16,000	1,500	17,500
	0049-0004-0000	1	33 SPRING RD	0.200		17,600	1,500	19,100
	0049-0005-0000	1	35 SPRING RD	0.380		46,400	93,300	139,700
	0049-0006-0000	1	32 SPRING RD	0.410		5,400	1,500	6,900
	0049-0007-0000	1	28 SPRING RD	0.390		5,200	1,500	6,700
				(3.110		111,800	99,300	211,100)
STONE, BRUCE W. & DEBORAH A.	0041-0007-0000	1	15 PINE EDEN	0.460		45,000	26,100	71,100
STONE,WARREN TRUSTEE OF TRUST	0003-0092-0009	1	183 MAIN ST	6.100		32,600	64,700	97,300
STOVER, ELMER K. & JOAN E.	0020-0004-0000	1	99 EAST MONOMO	1.400		120,100	24,600	144,700
STRAM, GENE A.	0002-0059-T007	1	14 SUNSET RD -	0.000			18,200	18,200

OWNER	PARCEL ID		LOCATION	ACRES		LAND	IMPROVEMENTS	TOTAL
STRATTON, DOUGLASS E. & MARY A	0045-0095-0000	1	WOODMERE	0.220		4,000		4,000
	0045-0097-0000	1	13 SPRUCE RD	0.450		11,300	110,200	121,500
			(	0.670		15,300	110,200	125,500)
STRATTON, MARY LOU	0047-0029-0000	1	7 CHESHIRE RD	0.230		27,700	24,100	51,800
STURGIS, PAUL J. & DIANE M.	0029-0007-0003	1	519 RTE 119	2.053		26,900	85,300	112,200
STURTEVANT, ANN HATHAWAY	0018-0018-0000	1	113 EAST MONOM	1.376		111,600	30,300	141,900
SULLIVAN, ANN W. TRUSTEE	0018-0016-0000	1	121 EAST MONOM	0.480		95,200	61,800	157,000
SULLIVAN, DAVID T. & KATHLEEN	0023-0001-0004	1	17 WELLINGTON	0.730		17,300	64,900	82,200
	0023-0001-0005	1	11 WELLINGTON	0.750		15,800		15,800
			(	1.480		33,100	64,900	98,000)
SULLIVAN, LAURA C.	0007-0087-0000	1	50 PERRY RD	60.000	cu	35,934	25,400	61,334
SULLIVAN, PAUL E. & JUDITH A.	0026-0001-0000	1	43 EAST MAIN S	1.500		27,500	47,100	74,600
	0026-0002-0000	1	37 EAST MAIN S	0.500		14,600	4,100	18,700
			(	2.000		42,100	51,200	93,300)
SUMNER JR., HOWARD R. & PAULA	0007-0019-0001	1	17 OLD CATHEDR	4.000		29,800	77,000	106,800
SUMNER, BRIAN & PAMELA	0008-0009-0006	1	97 PERRY RD	14.000		35,800	66,000	101,800
SUNDSTROM JR., ROBERT F.	0012-0003-0000	1	386 OLD NEW IP	72.000	cu	6,760		6,760
SUNRISE LANDSCAPING	0007-0016-01-2	1	534 RTE 119	16.500		121,700	28,100	149,800
SUNSHINE PROPERTIES LLC	0045-0026-0000	1	3 LAKE RD	0.460		57,900	30,000	87,900
SWAIN, JONATHAN W. & RUTH A.	0004-0022-0001	1	1 FOSTER TERRA	1.780		22,800	70,600	93,400
SWAN, BENJAMIN P.	0010-0027-02-7	1	30 HIGHLAND DR	0.906		21,000	53,900	74,900
SWEENEY, DIANE E.	0007-0034-0000	1	12 PINE TERRAC	27.200	cu	21,007	54,500	75,507
SWEENEY, JAMES P. & DEBORAH M.	0020-0010-0000	1	87 EAST MONOMO	0.860		101,000	25,500	126,500
SWEENEY, KEITH E. & PAMELA M.	0001-0008-0001	1	167 ROBBINS RD	11.700		33,700	102,600	136,300
SWENSON, DAVID K. & CONSTANCE	0010-0019-0000	1	100 MOUNTAIN R	9.500	cu	40,455	54,800	95,255
SWIFT, HARRY	0002-0008-0001	1	124 ROBBINS RD	11.500	cu	24,127	117,100	141,227
SWITTER, STELLA S. & DONALD J.	0010-0026-0000	1	RTE 202	4.000		5,700		5,700
SYLVESTER, ALBERT W. & EILEEN	0007-0026-0012	1	78 BIRCH DR	1.020		22,100	77,400	99,500
SYMONDS, PHYLLIS P.	0010-0047-0011	1	25 FOX RUN LAN	2.010		26,500		26,500
SZALANSKI, MICHELLE R. & JAMES	0003-0026-0000	1	144 MAIN ST	8.120		33,200	21,800	55,000
TAFE, DEBORAH & WILLIAM	0010-0004-0002	1	182 WOODBOUND	5.000		31,300	78,900	110,200
TANKARD, CONSTANCE M.	0007-0018-0000	1	4 BIRCH DR	2.000		29,500	61,500	91,000

OWNER	PARCEL ID	LOCATION	ACRES		LAND	IMPROVEMENTS	TOTAL
TANNER, MARK & LINDA S.	0007-0003-0000 1	52 GODDARD RD	3.160		31,200	54,700	85,900
TAPPLY, DOUGLAS S. & JODI	0022-0007-0000 1	7 ROCKY RD	0.470		83,400	51,200	134,600
TATRO, DENNIS J. & JENNIFER R.	0002-0059-T005 1	10 SUNSET RD -	0.000			19,800	19,800
TAYLOR, BERYL C. & ROBERT J.	0037-0022-0001 1	439 RTE 202	0.970		75,800	88,000	163,800
TAYLOR, DARLENE J. TARRANT, SC	0010-0027-02-3 1	21 HIGHLAND DR	1.019		22,100	76,700	98,800
TAYLOR, DONALD A. & YVETTE D.	0007-0086-0002 1	43 PERRY RD	5.690		30,700	124,600	155,300
TAYLOR, GLENN N. & DONA TAYLOR	0014-0044-0000 1	49 LACHANCE CI	0.500		84,400	39,000	123,400
TAYLOR, JEFFREY C.	0006-049A-0001 1	75 HUNT HILL R	2.100		25,700	55,700	81,400
TAYLOR, MICHAEL A.	0040-0012-0000 1	32 PINE EDEN	1.820		38,000		38,000
TAYLOR, STANLEY R.	0033-0020-0000 1	39 WEST MAIN S	0.520		18,300	64,400	82,700
TEIXEIRA, MANUEL F. & KATHLEEN	0008-0016-0004 1	11 CANDLELIGHT	11.800		36,500	61,500	98,000
TEIXEIRA, PAUL A. & DEBRA A.	0007-0026-0045 1	13 FOLIAGE WAY	2.400		30,100	63,900	94,000
TEMPESTA, SUSAN	0011-0040-0000 1	195 OLD NEW IP	118.770	cu	83,421	76,000	159,421
TENNEY, DANNY C. & JAIME M.	0045-0093-0000 1	WOODMERE	0.060		2,000		2,000
	0046-0043-0000 1	196 WOODBOUND	1.000		20,000	39,600	59,600
		(	1.060		22,000	39,600	61,600)
TENNEY, PATRICIA C.	0001-0003-0002 1	DAMON MILL RD	5.800		29,800	95,700	125,500
TENNEY, RODNEY N. & LEHTONEN L	0002-0007-0001 1	146 ROBBINS RD	9.000		34,200	67,100	101,300
	0002-0007-0002 1	ROBBINS RD	30.000	cu	2,048		2,048
		(	39.000		36,248	67,100	103,348)
TERRY, FRANCIS L. & KATHLEEN	0048-0072-0000 1	13 THAYER RD -	0.340		32,900	64,800	97,700
TERRY, MARY H.	0026-0011-0000 1	28 EAST MAIN S	2.000		31,500	40,000	71,500
TERVO, ALBERT A. & EBBA I.	0006-0054-0000 1	99 MIDDLE WINC	113.500	cu	40,169		40,169
TETREAULT, DAVID R. & AUDREY B	0002-0014-0001 1	141 RAND RD	42.080	cu	22,879	19,500	42,379
THAYER, JOHN W. & ROIN A.	0023-0001-0006 1	5 WELLINGTON R	2.300		27,300	48,400	75,700
THE BANK OF NY, TTE UNDER THE	0039-0005-0000 1	65 KIMBALL RD	0.690		46,500	68,500	115,000
THE HIGHLAND DRIVE OWNERS ASSO	0010-0027-2-13 1	HIGHLAND DR	12.300		34,300	3,300	37,600
THENDRA, INC. WAGNER WOODLANDS	0009-0013-0001 1	MOUNTAIN RD	714.000	cu	56,884		56,884
THEODORE, ALEXANDER D. & DEBOR	0002-0047-0003 1	24 RAND RD	2.196		24,300	65,600	89,900
THERRIAULT, PAUL E. & GAIL A.	0030-0017-0000 1	32 LAKEVIEW DR	0.370		28,600	36,500	65,100
THERRIEN, CHRISTOPHER T. LAJOI	0006-0002-0003 1	94 THOMAS RD	3.160		28,500	60,600	89,100

OWNER	PARCEL ID		LOCATION	ACRES		LAND	IMPROVEMENTS	TOTAL
THIBAULT, OLIVE	0043-0001-0016	1	3 BLAKEVILLE R	0.920		34,000	67,100	101,100
THIEMANN, RONALD F. & BETH A.	0007-0026-0011	1	82 BIRCH DR	1.020		22,100	62,400	84,500
THOMAS, LEO G. & CECILE B.	0033-0008-0000	1	10 WOODBOUND R	0.900		24,400	55,100	79,500
THOMAS, MARIAN I.	0003-0020-01-1	1	115 MAIN ST	5.291		30,400	83,600	114,000
	0003-0020-01-2	1	121 MAIN ST	2.052		24,200		24,200
			(	7.343		54,600	83,600	138,200)
THOMAS, MARTHA W.	0027-0008-0000	1	259A MAIN ST	0.800		27,600	51,700	79,300
THOMAS, WILLIAM W. & ANNE A.	0027-0011-02-1	1	7 TODD HILL RD	2.350		27,000	105,900	132,900
THOMPSON, DONALD	0040-0004-0000	1	29 CLEAVES RD	0.500		23,600	300	23,900
THOMPSON, MAUREEN & AARON L.	0003-0092-0008	1	187 MAIN ST	5.100		34,200	64,500	98,700
THOMPSON, PAULINE B.	0002-0059-T095	1	24 MAPLE DR -	0.000			21,100	21,100
THOMSON, PETER W. & MARY B.	0022-0006-0000	1	5 ROCKY RD	0.360		73,400	6,100	79,500
THURLOW, CAROLE	0047-0005-0000	1	38 MARCEAU RD	1.380		91,500	22,400	113,900
TIBBETTS, DONALD C. & LORRAINE	0015-0008-0000	1	44 FOURTH ST	0.050		11,100		11,100
TIERNEY JR., GERALD F. & JOYCE	0039-0010-0000	1	104 KIMBALL RD	0.270		54,900	32,900	87,800
TIKKANEN, PAUL & JEANNE	0015-0006-0000	1	19 FOURTH ST	0.430		36,000		36,000
TITUS-TRUSTEE OF, DORIS E THE	0048-0085-0000	1	57 THAYER RD -	0.500		60,800	42,000	102,800
TODD, DALTON L. & MARY E.	0002-0059-T097	1	20 MAPLE DR -	0.000			27,700	27,700
TOOMEY, MARK	0012-0003-0002	1	352 OLD NEW IP	8.600		28,600	68,600	97,200
TORRES, ISRAEL S. & NANCY E.	0006-0035-0004	1	2 WEST MAIN ST	3.170		27,300	62,500	89,800
TOWER, CANDICE	0007-0004-0005	1	GODDARD RD	89.000	cu	41,194	4,900	46,094
	0014-0007-0000	1	12 PARADISE IS	0.280		19,600		19,600
			(	89.280		60,794	4,900	65,694)
TOWER, CANDICE A.	0037-0011-0000	1	2 MOUNTAIN RD	0.920		23,200	114,700	137,900
TOWER, DAVID M.	0019-0038-0000	1	25 CLIFFWELL D	1.500		21,100	90,900	112,000
TOWER, LINDA B.	0019-0011-0000	1	16 COOT BAY -	0.250		66,900	63,900	130,800
TOWLE, PHILIP & VIRGINIA	0002-0050-0000	1	BRIGHAM RD	5.750		29,700	64,300	94,000
TRADER JR., ROBERT G.	0006-0088-0002	1	55 TODD HILL R	5.000		25,100	87,200	112,300
TRAFFIE, ISAAC A. & NILENE C.	0046-0039-0000	1	131 DRAGG HILL	1.350		22,400	70,300	92,700
TRAVIS, CHARLOTTE E. WAYNE R.	0005-0019-0000	1	7 ABEL RD	0.280		11,200	30,800	42,000
TREMBLAY, PETER A. TREMBLAY, L	0045-0009-0000	1	56 LOOP RD	0.330		24,400	57,000	81,400

OWNER	PARCEL ID		LOCATION	ACRES		LAND	IMPROVEMENTS	TOTAL
TROIANO, KATHERINE L.	0047-0025-0000	1	2 MARCEAU RD	0.690		39,500	83,600	123,100
TRUEHART, DARLENE R. & MARY-HE	0002-0055-0000	1	222 MIDDLE WIN	2.500		24,900		24,900
TRUMPOLT, STEPHEN & PAULA	0007-0026-0054	1	7 EMERSON LANE	1.490		23,100	61,400	84,500
TUCCELLI, MICHAEL A.	0008-0019-01-2	1	41 CANDLELIGHT	2.030		24,100	76,500	100,600
TUCKER, NORMAN D. III & KAREN	0015-0027-0000	1	15 FOURTH ST	0.500		84,400	24,400	108,800
TUFTS, THOMAS A. & SANDRA A.	0006-0042-0004	1	MIDDLE WINCHEN	2.130		29,700	88,600	118,300
TYLER, JOHN E. & DEBORAH M.	0002-0017-0002	1	121 RAND RD	2.050		24,200	108,700	132,900
TYLER, MRS. GEORGE M/N GEN. TY	0045-0051-0000	1	34 CHESTNUT RD	0.220		18,200		18,200
	0045-0052-0000	1	29 CHESTNUT RD	0.450		11,300	44,000	55,300
			(	0.670		29,500	44,000	73,500)
TYSKEWICZ, HELEN	0003-0024-0002	1	153 MAIN ST	2.400		27,400	54,500	81,900
	0003-0024-0003	1	147 MAIN ST	3.100		25,800		25,800
			(	5.500		53,200	54,500	107,700)
U.S. CELLULAR	0006-0069-001A	1	325 MAIN STREE	0.000			41,100	41,100
U.S. DEPARTMENT OF JUSTICE U.S	0003-0001-0000	2	7 RTE 202	3.000		30,600	40,100	70,700
	0021-0017-0000	2	59 WELLINTON R	8.500		193,900	101,900	295,800
			(	11.500		224,500	142,000	366,500)
UGSTAD, ROBERT & SUSAN	0027-0011-0001	1	29 TODD HILL R	5.020		29,700	112,600	142,300
UMLAUF, DONALD F. & JANET L.	0050-0039-0000	1	67 MEADOW VIEW	1.400		27,300	152,400	179,700
UNITED METHODIST CHURCH	0037-0016-0000	1	3 MOUNTAIN RD	0.500		16,500	116,400	132,900
UPSALL, RICHARD C. & VALORIE D	0004-0031-0001	1	10 TAMARACK WA	5.000		25,900	79,700	105,600
VAGALEBRE, GEORGE C. & MARILYN	0031-0010-0000	1	15 BUTTERFIELD	4.500		30,600	89,600	120,200
VAHAKANGAS, ANNA K. ALTONEN, P	0029-0007-0002	1	523 RTE 119	2.138		29,700	70,300	100,000
VAHAKANGAS, HANNU K. & KIMBERL	0010-0027-0015	1	72 OLD JAFFREY	2.390		24,700	70,800	95,500
VAILLANCOURT, DANIEL R.	0002-0059-T067	1	8 COUNTRY RD -	0.000			15,100	15,100
VAILLANCOURT, RICHARD R. & SHA	0008-0016-0002	1	68 BANCROFT RD	10.200		32,300	65,900	98,200
VALADE JR., ALBERT E. VALADE,	0041-0001-0000	1	27 PINE EDEN	0.360		39,500	31,500	71,000
	0041-0016-0000	1	24 PINE EDEN	1.000		47,700		47,700
			(	1.360		87,200	31,500	118,700)
VALIMAKI, RONALD E. & RUTH C.	0007-0089-000A	1	69 PERRY RD	17.360	cu	31,537	94,300	125,837
VAN DAAL, H. JAN PETER & C. VA	0045-0014-0000	1	22 PULASKI DR	0.250		43,000	108,400	151,400
VAN DYKE, JOHN D. & BARBARA	0002-0041-03-3	1	98 RAND RD	4.780		31,000	53,100	84,100
VAN DYKE, ROBERT B & KATHLEEN	0003-0037-000G	1	GODDARD ROAD	7.000		54,500		54,500

OWNER	PARCEL ID		LOCATION	ACRES		LAND	IMPROVEMENTS	TOTAL
VAN DYKE, ROBERT B.	0003-0031-0001	1	108 WELLINGTON	1.800		25,400	150,300	175,700
& KATHLEEN	0003-0037-0001	1	GODDARD RD	65.476	cu	46,349	171,600	217,949
	0003-0038-0000	1	129 GODDARD RD	4.400	cu	592		592
	0003-0038-000A	1	132 GODDARD RD	1.100	cu	148		148
	0003-0040-0001	1	GODDARD RD	1.000		1,500		1,500
	0003-0041-0000	1	GODDARD RD	17.150	cu	2,068		2,068
& KATHLEEN	0003-0043-0000	1	96 GODDARD RD	70.000	cu	22,893	2,300	25,193
	0003-0044-0000	1	145 GODDARD RD	38.400	cu	2,912		2,912
	0003-0044-000G	1	145 GODDARD RO	1.000		17,000		17,000
	0003-0045-0000	1	162 GODDARD RD	2.000	cu	215		215
	0010-0028-0000	1	571 RTE 202	65.170		134,200	155,600	289,800
	0027-0004-0000	1	249 MAIN ST	24.500	cu	46,463	157,400	203,863
	0027-0006-0000	1	253 MAIN ST	0.400		17,900	91,800	109,700
	0027-0011-002A	1	TODD HILL RD	1.930		26,100		26,100
	0050-0004-0000	1	15 MEADOW VIEW	1.090		19,800		19,800
	0050-0005-0000	1	3 TAGGART CIRC	1.010		3,000		3,000
	0050-0006-0000	1	7 TAGGART CIRC	1.020		3,000		3,000
	0050-0007-0000	1	9 TAGGART CIRC	1.010		3,000		3,000
	0050-0008-0000	1	13 TAGGART CIR	1.060		3,100		3,100
	0050-0009-0000	1	17 TAGGART CIR	1.140		3,100		3,100
	0050-0010-0000	1	19 TAGGART CIR	1.060		3,100		3,100
	0050-0011-0000	1	25 TAGGART CIR	1.800		3,800		3,800
	0050-0012-0000	1	27 TAGGART CIR	1.530		3,500		3,500
	0050-0013-0000	1	29 TAGGART CIR	1.040		3,000		3,000
	0050-0014-0000	1	31 TAGGART CIR	1.140		3,100		3,100
	0050-0015-0000	1	33 TAGGART CIR	1.130		3,100		3,100
	0050-0016-0000	1	35 TAGGART CIR	1.020		6,000		6,000
	0050-0017-0000	1	35 MEADOW VIEW	1.110		19,900		19,900
	0050-0018-0000	1	36 TAGGART CIR	1.120		6,200		6,200
	0050-0019-0000	1	30 TAGGART CIR	1.030		3,000		3,000
	0050-0020-0000	1	26 TAGGART CIR	1.010		3,000		3,000
	0050-0021-0000	1	22 TAGGART CIR	1.120		3,100		3,100
	0050-0023-0000	1	2 MONADNOCK VI	1.450		5,800		5,800
	0050-0024-0000	1	10 MONADNOCK V	0.990		5,000		5,000
	0050-0025-0000	1	12 MONADNOCK V	1.330		5,600		5,600
	0050-0026-0000	1	14 MONADNOCK V	1.450		5,800		5,800
	0050-0027-0000	1	18 MONADNOCK V	1.320		5,500		5,500
	0050-0028-0000	1	20 MONADNOCK V	1.150		5,300		5,300
	0050-0029-0000	1	22 MONADNOCK V	1.290		5,500		5,500
	0050-0030-0000	1	23 MONADNOCK V	1.170		5,300		5,300
	0050-0031-0000	1	21 MONADNOCK V	1.210		5,400		5,400
	0050-0032-0000	1	19 MONADNOCK V	1.270		5,500		5,500
	0050-0033-0000	1	17 MONADNOCK V	1.110		5,200		5,200
	0050-0034-0000	1	15 MONADNOCK V	1.130		5,200		5,200
	0050-0035-0000	1	11 MONADNOCK V	1.460		5,800		5,800
	0050-0036-0000	1	7 MONADNOCK VI	1.130		5,200		5,200
	0050-0041-0000	1	74 MEADOW VIEW	1.500		22,500		22,500
	0050-0042-0000	1	70 MEADOW VIEW	1.000		19,200		19,200
	0050-0044-0000	1	54 MEADOW VIEW	2.470		26,400		26,400
	0050-0045-0000	1	46 MEADOW VIEW	2.500		26,500		26,500
	0050-0046-0000	1	36 MEADOW VIEW	2.500		26,500		26,500
	0050-0047-0000	1	26 MEADOW VIEW	2.500		26,500		26,500
	0050-0052-0000	1	923 RTE 119	54.600	cu	5,871		5,871
	0050-0053-0000	1	RTE 119	64.700		57,100	17,600	74,700
				(463.996		726,211	746,600	1,472,811)
VAN LANDEGHEM, CATHLEEN A.	0002-0010-0003	1	54 ROBBINS RD	7.000		24,100	55,500	79,600

OWNER	PARCEL ID	LOCATION	ACRES	LAND	IMPROVEMENTS	TOTAL
VAN WAGONER, ERIC W. & MICHELE	0010-0047-0016 1	1 FOX RUN LANE	1.500	25,700	99,900	125,600
VANDERHORST, JON & SHEILA K.	0006-0046-0000 1	75 MIDDEL WINC	6.000	36,600	74,200	110,800
VANLENNEP, JOEL R. HERSHEY, JA	0043-0001-0018 1	9 BLAKEVILLE R	0.990	49,300	51,700	101,000
VANLIER, DIEDERIK J. & CARMEN	0010-0047-0006 1	7 FOX RUN LANE	1.620	26,600	112,200	138,800
VEATOUR, DAVID E.	0034-0019-0000 1	38 RED GATE LA	0.220	20,500	26,700	47,200
VENNING, ROBERT & KAY	0039-0037-0000 1	29 COLLEGE RD	1.720	86,300	38,300	124,600
VERNAZZARO, FRANK P. & NANCY M	0011-0002-0001 1	220 WOODBOUND	5.800	28,100		28,100
VERRECCHIA, A. STEPHEN & JOHAN	0007-0026-0041 1	14 FOLIAGE WAY	1.150	23,100	61,900	85,000
VIVIANI, RICHARD P. & SANDRA M	0002-0035-0000 1	287 MIDDLE WIN	8.790	33,900	128,000	161,900
VLAHOS, PAUL G. & SHARRON M.	0012-0001-0002 1	257 OLD NEW IP	3.100	25,800	55,900	81,700
VORCE, JR., ALFRED C.	0048-0080-0000 1	47 THAYER RD -	0.280	45,200	33,000	78,200
VORFELD, JOHN OHARA, PATRICIA	0025-0001-0000 1	17 EAST MAIN S	3.400	37,800	127,000	164,800
VOSKOWSKY, HENRY W. & HENRIETT	0049-0013-0000 1	26 RFN - 426	0.164	24,600	39,400	64,000
VOUZIKAS, ANATASIA E.	0025-0014-0000 1	29 NORTH ST	5.000	41,000	39,800	80,800
WAL-MART REAL ESTATE BUS. TRUS	0006-0098-0000 1	249 RTE 202	17.309	695,200	3,383,600	4,078,800
WALEN, LOIS E.	0039-0001-0000 1	43 KIMBALL RD	1.500	64,400	92,700	157,100
WALKER, ROBERT A. & JUDITH E.	0002-0059-T074 1	27 PARK DR - 3	0.000		13,500	13,500
WALLACE DAVID & JUNE	0039-0037-0003 1	31 COLLEGE RD	1.900	89,100	21,600	110,700
WALLACE, CASSANDRA	0047-0075-0000 1	46 LOOP RD	0.790	16,100	45,000	61,100
WALLING, CHEVES H. & VAN RENES	0001-0011-0013 1	58 SUNRIDGE RD	3.900	31,500	131,100	162,600
WALSH JR., JOHN T. & ELAINE M.	0049-0009-0000 1	23 RFN - 426	0.420	55,100	66,400	121,500
WALSH, ANN MARIE	0049-0008-0000 1	21 RFN - 426	0.380	52,200	34,300	86,500
WALSH, BARBARA C. TTEE BARBARA	0019-0024-0000 1	11 CLIFFWELL D	0.850	16,700	95,600	112,300
	0019-0027-0000 1	CLIFFWELL DR	0.428	80,400	47,800	128,200
		(	1.278	97,100	143,400	240,500)
WALSH, JEAN M.	0040-0005-0000 1	28 CLEAVES RD	0.500	47,300	17,400	64,700
WALSH, JOHN D.	0006-0017-0001 1	725 RTE 119	2.500	103,500	101,000	204,500
	0006-0017-0002 1	713 RTE 119	2.660	59,600	81,700	141,300
	0010-0029-01-2 1	603 RTE 202	12.250	36,600		36,600
	0030-0013-0000 1	31 LAKEVIEW DR	0.570	12,700		12,700
	0040-0006-0000 1	26 CLEAVES RD	1.800	80,100	224,100	304,200
		(	19.780	292,500	406,800	699,300)
WALSH, MARCIA	0047-0024-0000 1	4 MARCEAU RD	0.340	32,900	16,100	49,000

OWNER	PARCEL ID		LOCATION	ACRES		LAND	IMPROVEMENTS	TOTAL
WALSH, SUSAN M. STILLWELL,E.,S	0002-0019-0000	1	40 OLD DANFORT	20.000	cu	2,184		2,184
	0002-0037-0000	1	22 OLD DANFORT	57.000	cu	26,397	29,500	55,897
			(	77.000		28,581	29,500	58,081)
WALZ, VINNETTE & HANS, TTE VIN	0048-0084-0000	1	55 THAYER RD -	1.000		85,500	33,800	119,300
WARD, ROBERT J. & WENDY L.Q.	0010-0027-02-9	1	24 HIGHLAND DR	0.953		21,500	50,800	72,300
WARNAS, ALBERT A.	0013-0008-0000	1	10 BIRCH POINT	0.210		17,900	400	18,300
	0013-0010-0000	1	11 BIRCH POINT	0.290		40,800	50,200	91,000
	0013-0010-0001	1	13 BIRCH POINT	0.266		19,600		19,600
			(	0.766		78,300	50,600	128,900)
WARNER, MARK L.	0007-0026-0025	1	15 JAY DR	1.070		56,300	80,000	136,300
WARNER, RUSSEL M & ELAINE M.	0010-0047-0009	1	21 FOX RUN LAN	1.000		22,000	86,500	108,500
WARREN JR., WILLIAM S. & ELIZA	0022-0013-0001	1	56 SWAN POINT	0.630		18,300	61,100	79,400
WATSON, PATRICIA A.	0001-0021-0000	1	123 ROBBINS RD	4.100		30,000	74,200	104,200
WATSON, PAUL & RUBY	0002-0059-T026	1	14 PARK DR - 3	0.000			19,400	19,400
WATTS, DAVID H. & KAREN A.	0020-0001-0000	2	111 EAST MONOM	2.100		131,800	94,300	226,100
WATTS, SEAN D. & KIMBERLY A.	0023-0001-0023	1	30 SWAN POINT	1.300		27,600	63,700	91,300
WEBBER, CYNTHILA A. & TERRANCE	0010-0004-0001	1	162 WOODBOUND	2.400		27,400	50,200	77,600
WEBER, CARL	0006-0044-0000	1	71 MIDDLE WINC	2.000		44,200	66,400	110,600
WEBER, LaDONNA T. TRUSTEE U/A	0048-0089-0000	1	65 THAYER RD -	0.610		65,200	56,700	121,900
WEBSTER, JOYCE A.	0007-0065-0000	1	8 CUTTER HILL	7.000		32,100	106,200	138,300
WEEKS JR., CHARLES D. & CARLA	0007-0026-0037	1	52 BIRCH DR	1.110		22,800	72,100	94,900
WEIBUST, NANCY W. SCHMEISSER,	0045-0054-0000	1	17 CHESTNUT RD	0.450		11,300	30,500	41,800
	0045-0055-0000	1	13 CHESTNUT RD	0.450		5,700		5,700
			(	0.900		17,000	30,500	47,500)
WEIDNER, JAMES	0004-0021-0000	1	237 RTE 119	3.500		26,400	41,000	67,400
WEIDNER, WILLIAM J.	0006-0002-0004	1	98 THOMAS RD	3.050		27,900	51,400	79,300
WEINBERG, ROBERT A.	0003-0020-0000	1	125 MAIN ST	25.800	cu	3,468		3,468
	0003-0020-01-A	1	MAIN ST	19.250	cu	2,587		2,587
	0003-0021-0000	1	53 BRIGHAM RD	48.300	cu	25,772	90,600	116,372
	0003-0023-0000	1	60 BRIGHAM RD	29.800	cu	2,463		2,463
	0003-0024-04-2	1	135 MAIN ST	7.270	cu	793		793
			(	130.420		35,083	90,600	125,683)
WEIR, JOHN F. & MARY P.	0007-0086-0006	1	21 PERRY RD	5.060		31,400	65,700	97,100
WELCH, BEVERLY A.	0002-0062-0001	1	312 MIDDLE WIN	1.750		25,100	52,000	77,100
WELCH, FREDERICK E & BERNARD J	0045-0017-0000	1	27 PULASKI DR	0.500		60,800	28,800	89,600

OWNER	PARCEL ID		LOCATION	ACRES		LAND	IMPROVEMENTS	TOTAL
WELLS, PETER & BARBARA	0020-0021-0000	1	4 SANDBACK CIR	4.800		175,700	72,200	247,900
WENZLER JR., FRANCIS J.	0003-0013-0008	1	175 WELLINGTON	2.150		27,000	60,000	87,000
WERNECKE, ROBERT B.	0015-0002-0000	1	1 FOURTH ST	0.760		47,500	5,300	52,800
	0015-0034-0000	1	2 FOURTH ST	0.310		68,300	50,300	118,600
				(1.070		115,800	55,600	171,400)
WESSELS, TIMOTHY R. LEVIN, SUS	0001-0011-0009	1	90 SUNRIDGE RD	2.975		31,000	97,700	128,700
WEST RINDGE BASKETS	0033-0022-0000	1	45 WEST MAIN S	0.190		12,600	33,000	45,600
	0033-0023-0000	1	47 WEST MAIN S	0.750		27,500	65,600	93,100
				(0.940		40,100	98,600	138,700)
WEST WOODMERE ASSOCIATION INC.	0045-0061-0000	1	1 HEMLOCK RD	0.090		26,000		26,000
WEST, JOHN	0006-0035-0001	1	662 RTE 119	29.300	cu	28,394		28,394
WEST, MARK A. & ELAINE	0029-0005-0002	1	28 SCHOOL ST	3.900		42,300	72,700	115,000
WESTON, CHRISTINA L.	0010-0047-0003	1	113 WOODBOUND	2.730		27,900	52,300	80,200
WETHERELL, LARRY F. & DOREEN	0002-0047-0002	1	155 MIDDLE WIN	2.600		30,000	105,000	135,000
WETMORE, ROY D. ESTATE OF & MA	0002-0026-0000	1	DANFORTH CROSS	104.000		67,700		67,700
WEXLER, ROBERT G. & ROBERTA V.	0019-0004-0000	1	29 COLBURN LAN	0.400		35,800	55,900	91,700
WHEELER, JOHN M. FULLER, NANCY	0043-0001-0019	1	11 BLAKEVILLE	0.880		46,500	59,800	106,300
WHICKER, PAUL R.	0005-0004-000B	1	ABEL RD	0.000			26,600	26,600
WHICKER, RICHARD U. & SARAH H.	0005-0004-0000	1	130 ABEL RD	143.000	cu	65,066	28,000	93,066
	0005-0004-000A	1	130 ABEL RD	5.180		29,200	141,100	170,300
				(148.180		94,266	169,100	263,366)
WHICKER, WALTER G. - ESTATE &	0005-0004-0A-A	1	134 ABEL RD	0.000			12,600	12,600
WHITCOMB, EDWARD A. & PAULA D.	0003-0016-0000	1	101 MAIN ST	3.000		28,300		28,300
WHITE III, RUSSELL & ELEANOR G	0005-0029-0000	1	888 RTE 119	0.830		16,500		16,500
	0005-0034-0000	1	15 PEARLY POND	145.000	cu	49,488		49,488
	0035-0014-0000	1	890 RTE 119	0.160		12,700		12,700
				(145.990		78,688	0	78,688)
WHITE INC., PERRY	0024-0003-0000	1	HAMPSHIRE RD	18.000	cu	28,950	80,600	109,550
WHITE, GERALD R. & LYDIA S.	0032-0004-0000	1	413 RTE 202	0.280		15,600	51,400	67,000
WHITE, MEREDITH	0046-0016-0000	1	1 LAUREL RD	0.220		8,100	19,900	28,000
WHITE, PEREGRINE WHITE, REDVER	0004-0026-0000	1	32 EAST MAIN S	43.000	cu	29,610	30,700	60,310
& JEAN T.	0004-0027-0000	1	10 HAMPSHIRE R	5.000		44,700	286,600	331,300
	0004-0027-0001	1	40 HAMPSHIRE R	30.000	cu	4,032		4,032
WHITE, REDVERS G.	0004-0028-0000	1	HAMPSHIRE RD	120.000	cu	16,128	1,900	18,028
				(198.000		94,470	319,200	413,670)
WHITE, REDVERS G.	0004-0035-0000	1	167 RTE 119	13.000	cu	31,775		31,775

OWNER	PARCEL ID		LOCATION	ACRES		LAND	IMPROVEMENTS	TOTAL
	0004-0035-000G	1	167 RTE 119	3.000		42,000		42,000
	0006-0013-0000	1	10 THOMAS RD	8.000	cu	1,075		1,075
	0006-0015-0000	2	759 RTE 119	86.000	cu	75,552	176,100	251,652
	0006-0024-0000	1	758 RTE 119	0.680	cu	91		91
	0033-0024-0000	1	B & M RR	0.040		100		100
				(110.720		150,593	176,100	326,693)
WHITEHEAD, RICHARD D. & MARY P	0011-0008-0000	1	6 OLD CATHEDRA	1.500		23,400	48,800	72,200
WHITING, MASON B. & FLORENCE H	0007-0005-0000	1	44 GODDARD RD	1.480		25,600	66,900	92,500
WHITNEY, CARL C. ESTATE & MARI	0010-0036-0000	1	578 RTE 202	0.500		22,500	39,500	62,000
WHITNEY, DANIEL J. & ROBIN L.	0031-0013-0000	1	1 BUTTERFIELD	1.080		29,400	78,200	107,600
WHITNEY, DEAN W. & KARLA M.	0006-0055-0001	1	MIDDLE WINCHEN	2.300		30,000	57,300	87,300
WHITNEY, ELAINE R.	0014-0023-0000	1	11 PARADISE IS	0.310		89,900	54,600	144,500
WHITNEY, HERBERT & MARION HESS	0010-0021-0012	1	PINE EDEN	0.000			16,900	16,900
WHITNEY, JOHN TRUSTEE FIS REAL	0022-0003-0000	1	1 RFN - 541	0.530		99,500	27,200	126,700
WHITNEY, LYMAN H. & SUZANNE C.	0007-0043-0000	1	155 OLD NEW IP	11.500		76,500	16,800	93,300
WHITNEY, LYMAN S. REVOCABLE TR	0007-0044-0000	1	148 OLD NEW IP	7.000		30,800	19,600	50,400
	0007-0047-0000	1	125 OLD NEW IP	20.000		81,500	2,200	83,700
				(27.000		112,300	21,800	134,100)
WHITNEY, MICHAEL J. & DIANNE H	0003-0015-06-2	1	116 MAIN ST	3.260		28,700	134,000	162,700
WHITNEY, ROBERT & DANA	0008-0012-0001	1	282 OLD NEW IP	2.047		24,200	71,700	95,900
	0008-0012-0002	1	OLD NEW IPSWIC	86.700	cu	11,653		11,653
	0008-0014-0000	1	OLD NEW IPSWIC	60.000	cu	8,064		8,064
				(148.747		43,917	71,700	115,617)
WHITNEY, THOMAS J. & DEBRA A.	0043-0001-0004	1	13 JOWDERS COV	0.840		45,500	107,700	153,200
WHITNEY, VIRGINIA M. & CILIOTT	0007-0045-00A1	1	139 OLD NEW IP	0.940		19,400	51,800	71,200
WHITTLE, WALTER & HELEN	0039-0020-0000	1	80 KIMBALL RD	0.350		58,800	31,000	89,800
WICE, JOSEPH & LOIS E.	0049-0015-0000	1	19 RFN - 426	0.380		26,100	61,000	87,100
WIDE WATER TRUST C/O AUBRY JON	0004-0006-0000	1	107 OLD ASHBUR	6.000		59,600	67,900	127,500
WIGGIN, TERESA M. & JOHN MELIA	0007-0039-0000	1	13 PINE TERRAC	14.000		35,800	63,900	99,700
WILCZYNSKI, JOSEPH P. & LYNN M	0007-0026-0046	1	7 FOLIAGE WAY	1.890		28,700	63,400	92,100
WILEY, JAMES R. & LISA B.	0027-0032-0000	1	11 LORD BROOK	0.470		15,900	72,800	88,700
WILKES, WILLIAM A. & DEBORAH L	0008-0019-0003	1	67 CANDLELIGHT	6.260	cu	16,907	1,800	18,707
WILLIAMS JR., ALFRED P.	0045-0115-0000	1	19 FLORENCE RD	0.220		36,400	26,600	63,000
WILLIAMS, ARTHUR M. & DOROTHY	0002-0059-T102	1	10 MAPLE DR -	0.000			23,300	23,300

OWNER	PARCEL ID		LOCATION	ACRES		LAND	IMPROVEMENTS	TOTAL
WILLIAMS, CHRISTOPHER A. & ANN	0003-0013-0004	1	147 WELLINGTON	3.200		28,100	105,900	134,000
WILLIAMS, GARY S.	0008-0020-01-3	1	86 BANCROFT RD	4.237		25,100	64,100	89,200
WILLIAMS, HAYWOOD T. & GAIL A.	0006-0038-0000	1	15 MIDDLE WINC	0.750		19,300	53,400	72,700
WILSON, DAVID C.	0006-0050-0012	1	76 HUNT HILL R	2.390		27,400	110,200	137,600
WILSON, DAVID T. PARANTO, JANI	0003-0009-0003	1	LAKE MONOMONOC	5.900		146,900	91,700	238,600
WILSON, DONALD V. & KATHY T.	0014-0056-0000	1	75 LACHANCE CI	0.410		78,500	53,600	132,100
WILSON, GRANT M. TRUSTED OF B.	0009-0017-0000	1	292 MOUNTAIN R	65.000	cu	8,736		8,736
WILSON, HOLLY K.	0007-0026-0007	1	94 BIRCH DR	1.020		22,100	39,100	61,200
WILSON, KEVIN S. & SUSAN	0002-0059-T107	1	48 PARK DR - 3	0.000			32,300	32,300
WILSON, ROLAND H. & SHIRLEY F.	0010-0021-0020	1	PINE EDEN	0.000			40,300	40,300
WINCHESTER, SANDRA L DABULIEWI	0010-0021-0019	1	PINE EDEN	0.000			27,700	27,700
WING, RYAN D. & DENNIE A.	0006-0049-0005	1	45 HUNT HILL R	2.000		26,800	56,600	83,400
WINSLOW, RALPH H. & ROBERTA E.	0045-0016-0000	1	25 PULASKI DR	0.330		48,700	35,300	84,000
WINSOR III, PAUL	0010-0005-0000	1	98 WOODBOUND R	170.000	cu	46,810		46,810
WINTER, MARK K. & KATHLEEN D.	0039-0029-0000	1	62 KIMBALL RD	0.250		42,500	38,500	81,000
WITT, PAULETTE I.	0002-0059-T100	1	14 MAPLE DR -	0.000			21,600	21,600
WITTY, DONALD M. & ILA K.	0011-0011-0000	2	3 GRASSY POND	2.160		47,100	63,500	110,600
WOLANSKE, DAVID J. & ANN L.	0044-0007-0000	2	25 LAKE RD	0.360		45,200	126,600	171,800
	0044-0008-0000	1	27 LAKE RD	1.000		85,500	28,900	114,400
			(	1.360		130,700	155,500	286,200)
WOLF, THOMAS TRUSTEE OF GERTUD	0048-0083-0000	1	53 THAYER RD -	1.650		93,400	54,300	147,700
WOLPERT, KARL D. & DEBORAH M.	0039-0012-0000	1	100 KIMBALL RD	0.240		52,300	35,300	87,600
WOLTERBEEK, GEORGIA J.	0005-0044-0000	1	148 THOMAS RD	182.000	cu	63,759	166,700	230,459
WOLTERBEEK, JACOB C. & GEORGIA	0002-0013-0000	1	32 ROBBINS RD	8.000	cu	873		873
	0005-0045-0000	1	135 BEAN HILL	17.000	cu	1,856		1,856
	0005-0047-0000	1	17 ROBBINS RD	50.800	cu	4,758		4,758
	0006-0004-0002	1	139 THOMAS RD	55.000	cu	6,516		6,516
			(	130.800		14,003	0	14,003)
WOLTERBEEK, MARK E. & SUSAN K.	0006-0001-0000	1	140 THOMAS RD	21.725	cu	29,214	66,400	95,614
WOOD, GREGORY M. & BRENDA L.	0048-0062-0000	1	6 PULASKI DR R	0.370		34,400	14,500	48,900
WOODBURY, MACLEAN & DORIS L.	0001-0014-0000	1	65 ROBBINS RD	4.000		25,100	62,000	87,100
WOODCOME, JOHN F.	0006-049A-04-3	1	LISA DR	2.640		54,500	94,000	148,500

OWNER	PARCEL ID		LOCATION	ACRES		LAND	IMPROVEMENTS	TOTAL
WOODMAN, DALE A. & LORRAINE A.	0007-0026-0049	1	18 BIRCH DR	1.000		22,000	64,800	86,800
WOODMERE ASSOCIATION INC.	0046-0011-0000	1	28 FLORENCE RD	4.500		160,600		160,600
	0046-0035-0000	1	14 SPRING RD	0.290		9,100		9,100
			(	4.790		169,700	0	169,700)
WOODWORTH, FRANK E. & MONIKA R	0007-0009-0002	1	14 GODDARD RD	2.300		26,700	70,300	97,000
WOOLLACOTT, GEOFFREY	0045-0022-0000	1	55 LOOP RD	0.230		39,300	66,800	106,100
	0045-0023-0000	1	53 LOOP RD	0.200		19,700		19,700
	0047-0006-0000	1	31 MARCEAU RD	2.750	cu	370		370
	0047-0018-0000	1	34 MARCEAU RD	2.880	cu	387		387
	0047-0019-0000	1	24 MARCEAU RD	1.610	cu	216		216
	0047-0047-0000	1	15 SQUANTUM RD	2.550	cu	343		343
	0047-0071-0000	1	14 SQUANTUM RD	2.300	cu	309		309
	0047-0073-0000	1	17 LOOP RD	2.850	cu	383		383
			(	15.370		61,008	66,800	127,808)
WORCESTER, DAVID A. & LINDA A.	0025-0003-0000	1	5 EAST MAIN ST	0.390		16,100	39,700	55,800
WRIGHT, WALTER S. & BEVERLY A.	0007-0026-0009	1	86 BIRCH DR	1.060		22,400	78,700	101,100
YACESHYN, CHRISTOPHER McGOVERN	0014-0005-0000	1	21 MONOMONAC T	0.800		15,400	85,200	100,600
YAPCHIAN, EDWARD A.	0003-0013-0003	1	139 WELLINGTON	1.110		20,700	64,300	85,000
YEITER, DAVID R. & LYNN	0008-0022-0001	1	61 BANCROFT RD	9.100		31,600	48,100	79,700
YGLESIAS, LUIS E. & SUANNE	0009-0003-0000	1	1024 RTE 119	2.500		27,600	64,600	92,200
YOUNG JR., WALTER J.	0002-0012-0000	1	40 ROBBINS RD	1.900		23,500	77,700	101,200
YOUNG, HAROLD	0006-0045-0000	1	10 HUNT HILL R	1.300		22,000	57,300	79,300
YOUNG, HAROLD C. & MARGARET L.	0008-0002-0000	1	1 BANCROFT RD	15.000		34,400		34,400
YOUNG, RONALD	0024-0004-0000	1	62 EAST MAIN S	2.330		27,300	49,300	76,600
YOUNG, SHARON M. McCOLLUMN, KA	0007-0026-0053	1	11 EMERSON LAN	1.470		25,500	81,600	107,100
YOUNG, VERNON K. & BARBARA B.	0002-0051-0003	1	206 MIDDLE WIN	2.500		30,300	67,400	97,700
ZARZEKA, FRANK P. & BONNIE J.	0018-0002-0000	1	19 LAPHAM LANE	1.070		16,600		16,600
	0018-0003-0000	1	28 LAPHAM LANE	0.470		84,700	54,000	138,700
			(	1.540		101,300	54,000	155,300)
ZEDON, MARILYN L.	0035-0012-0000	1	900 RTE 119	0.360		37,700	15,200	52,900
ZELEN, MARVIN & THELMA G.	0022-0019-0000	1	79 SWAN POINT	4.250		196,900	118,500	315,400
ZEPHIR JR., ANDREW P.	0018-0013-0000	1	133 EAST MONOM	2.100		107,500	111,300	218,800
ZERINSKY, ROBERT	0002-0021-0000	1	159 RAND RD	66.000		18,600		18,600
ZEWLEY, KEITH A. & MICHELLE L.	0047-0038-0000	1	43 LOOP RD	0.230		9,200		9,200
	0047-0039-0000	1	37 LOOP RD	0.170		24,900	30,800	55,700

OWNER	PARCEL ID	LOCATION	ACRES	LAND	IMPROVEMENTS	TOTAL
			(0.400	34,100	30,800	64,900)
ZIGROSSI, DOMINICK M. & MICHEL	0023-0001-0030 1	26 TICO RD	1.690	30,900	106,800	137,700
ZUG, DOROTHY S.	0013-0005-0000 1	2 BIRCH POINT	0.820	49,100	41,100	90,200
ZWART, FRENS & ALICE - TRUST	0007-0026-0024 1	19 JAY DR	1.040	55,700	65,900	121,600
APPRAISAL FILE TOTALS:			23,429.750	95,369,983	170,289,100	265,659,083

Directory

Selectmen's Office
899-5181
Mon. - Fri. 9:00 AM to 1:00 PM
By Appt. 2:00 PM to 4:00 PM
Meeting: Wednesday Evenings
7:00 PM to 9:00 PM

Ridge Planning Board
899-2102
Monday Evenings 7:00 PM

Board of Adjustment
899-5487
Fourth Tuesday Each Month
7:00 PM

Ridge Conservation Commission
899-5460
Fourth Wednesday Each Month
Town Office 7:00 PM

Town Clerk-Tax Collector
899-3354
Mon. - Fri. 9:00 AM to 1:00 PM
2:00 PM to 4:00 PM
Tues & Wed. 6:00 PM to 8:00 PM
Last Saturday of Month
9:00 AM to 11:00 AM

Highway Department
899-2105
Fax 899-2106

Police Department
Emergency Dial - 911
Other Business 899-5009

Fire Department
Emergency Dial - 911
Other Business 899-3324

Director of Public and Life Safety
899-3195
Mon. Closed
Tues., Wed. & Thurs.
9:00 AM to 4:00 PM
Friday 9:00 AM to 1:00 PM

Hours subject to change due to inspections and emergencies.

Recreation Department
899-2100
Mon. - Fri. 9:00 AM to 1:00 PM
2:00 PM to 4:00 PM

Ingalls Memorial Library
899-3303
Mon. 10:30 AM to 5:30 PM
7:00 PM to 9:00 PM
Tues. 5:00 PM to 9:00 PM
Wed & Fri. 1:30 PM to 5:30 PM
Thurs. 10:30 AM to 5:30 PM
Sat. 9:00 AM to 12:00 PM

Transfer Station
899-2107
Tues. & Thurs.10:00 AM to 7:00 PM
Sat. 8:00 AM to 3:00 PM

Fax Number Town Office
899-2101
*All hours subject to change!